~~SECRET~~

[redacted]

PHOTOGRAPHIC INTERPRETATION REPORT

PHOTOGRAPHIC
INTERPRETATION
REPORT

NPIC/R-1624/64

December 1964

MISSION COVERAGE INDEX

MISSION C244C
7 NOVEMBER 1964

CIA

DIA

DECLASS REVIEW by NIMA/DOD

NATIONAL PHOTOGRAPHIC INTERPRETATION CENTER

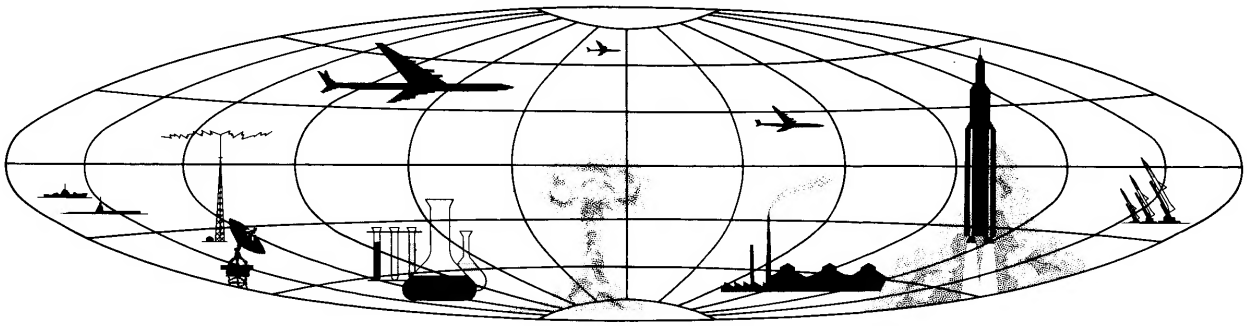

~~SECRET~~

GROUP 1
Excluded from automatic downgrading and declassification

25X1

25X1

SECRET

PHOTOGRAPHIC INTERPRETATION REPORT

MISSION COVERAGE INDEX

MISSION C244C

7 NOVEMBER 1964

NPIC/R-1624/64

December 1964

NATIONAL PHOTOGRAPHIC INTERPRETATION CENTER

SECRET

25X1

PREFACE

This Mission Coverage Index (MCI) lists the intelligence targets imaged on the photography of this mission. Items in the MCI are arranged in two sections:

Section I provides short descriptions for newly identified targets and previously reported targets showing change, and also provides order of battle information.

Section II provides a listing of those targets which could be identified but not interpreted.

Targets in each section are arranged 1) by country, 2) within the country according to subject, 3) within the subject by WAC area, and 4) within the WAC area by geographic coordinates in ascending order. An explanation of column headings and photo references used in presenting the information is contained in the appendix. The map base used (when available) for the derivation of coordinates in this MCI is the latest edition of the US Air Target Chart, Series 200.

For the convenience of the user, an index to all targets is included following Section II. Targets in the index are arranged alphabetically within a country.

The user of this MCI is cautioned that the scan of photography was accomplished in a relatively short time and often without the aid of precise analytical and mensural techniques commonly employed in detailed photographic analysis. Consequently, although the information presented herein is essentially accurate, additional, detailed analysis may somewhat alter portions of the information.

TABLE OF CONTENTS

Country	Subject	Section I Page	Section II Page
CHINA	Missiles	1	--
	Air Installations	1	87
	[redacted]		
	Military Installations	11	87
	Electronics/Communications	33	--
	Industry	35	88
	Basic Services	37	--
	Ports and Harbors	37	88
	Storage	39	--
	Urban Complexes	39	88
NORTH KOREA	Missiles	--	88
	Air Installations	41	88
	Military Installations	46	89
	Electronics/Communications	73	90
	Industry	73	91
	Basic Services	75	91
	Ports and Harbors	77	91
	Research and Development	--	91
	Storage	78	91
	Urban Complexes	80	92
	Unidentified Activity	--	92
	Miscellaneous	84	--
Index			93
Appendix			101

25X1

Approved For Release 2002/08/23 : CIA-RDP78B04560A004100010044-5

25X1C

Approved For Release 2002/08/23 : CIA-RDP78B04560A004100010044-5

SECTION I

THIS SECTION PROVIDES SHORT DESCRIPTIONS FOR NEWLY IDENTIFIED TARGETS AND PREVIOUSLY REPORTED TARGETS SHOWING CHANGE, AND ALSO PROVIDES ORDER OF BATTLE INFORMATION.

Target	Coordinates	WAC	Target Numbers BE	Target Numbers NPIC
NOTE - AAA DEFENSES ARE DIVIDED INTO THREE BASIC CATEGORIES - LIGHT (ZPU-2, ZPU-4, 37MM), MEDIUM (57MM, 85MM), AND HEAVY (100MM AND LARGER). WHERE SUCH A CATEGORY CANNOT BE DETERMINED, THE SITE WILL BE LISTED AS A AAA SITE AND THE NUMBER OF GUNS INDICATED (EX. 6-GUN AAA SITE, OCCUPIED/ UNOCCUPIED).				
-CHINA-				
MISSILES			25X1A	
LU-TA CRUISE-MISSILE LAUNCH SITE 9 NM WNW OF LU-SHUN-KOU ON HILLTOP OVERLOOKING COAST. UNOCCUPIED CRUISE-MISSILE LAUNCH SITE CONTAINS 2 REVETTED LAUNCH POSITIONS AND 2 BUNKERED CONTROL AREAS. TWO LOOP ROADS SERVE LAUNCH SITE AND EXTEND NORTH TO SUPPORT AREA CONTAINING 7 BARRACKS-TYPE BUILDINGS. COMOR TARGET NO [redacted] 25X1A [redacted] 25X1D	3849N 12127E	0381	[redacted]	18-D
AIR INSTALLATIONS			25X1A	
AN-TUNG AIRFIELD 7.5 NM SOUTH OF AN-TUNG. 6,600 FT X 190 FT NNE/SSW CONCRETE RUNWAY, SERVICEABLE. FACILITIES INCLUDE IRREGULARLY SHAPED LOOP TAXIWAY, 2 CROSSOVER LINKS, 3 ALERT APRONS, 4 PARKING APRONS, 2 HANGARS, 56 REVETTED HARDSTANDS, NUMEROUS ABANDONED REVETMENTS, ONE FIRING-IN BUTT, NUMEROUS SUPPORT BUILDINGS	4001N 12417E	0290	[redacted]	27-B

Target	Coordinates	WAC	Target Numbers BE	Target Numbers NPIC
INCLUDING CONTROL TOWER/ADMINISTRATION BUILDING WITH ASSOCIATED SINGLE MAST COMMUNICATION STATION, RAIL-SERVED SECURED POL STORAGE EAST OF RUNWAY, 2 REVETTED AMMUNITION STORAGE BUILDINGS WEST OF RUNWAY, AND A WEATHER STATION. AIRCRAFT -- 57 FAGOT/FRESCO, ONE CRATE, 3 PROBABLE MAX AND 8 PROBABLE COLT. COMOR TARGET NO [redacted] 25X1A [redacted] 25X1D				
TA-PAO AIRFIELD 0.5 NM SW OF TA-PAO. NO APPARENT CHANGE IN FACILITIES SINCE MISSION [redacted] 25X1D AIRCRAFT -- 10 POSSIBLE AIRCRAFT. COMOR TARGET NO [redacted] 25X1A [redacted] 25X1D	4032N 12413E	0290	[redacted]	59 25X1A
AN-TUNG-HSIEN AIRFIELD 4 NM NORTH OF AN-TUNG-HSIEN. 6,500 X 200 FT NNE/SSW CONCRETE RUNWAY, SERVICEABLE. FACILITIES INCLUDE LOOP TAXIWAY WITH 2 CROSSOVER LINKS, 56 REVETTED HARDSTANDS, 2 PARKING APRONS, 2 ALERT APRONS, AND ONE FIRING-IN BUTT. TWENTY-THREE VEHICLES OBSERVED AT SMALL SUPPORT AREA ON EAST SIDE. AIRCRAFT -- NONE OBSERVED. COMOR TARGET NO [redacted] 25X1A [redacted] 25X1D	3956N 12408E	0380	[redacted]	3 25X1A
KAO-MI AIRFIELD 2 NM WNW OF KAO-MI.	3623N 11942E	0381	[redacted]	28-A

Target	Coordinates	WAC	Target Numbers BE	Target Numbers NPIC
6,600 X 200 FT NNW/SSE CONCRETE RUNWAY, SERVICEABLE. AIRCRAFT -- NONE OBSERVED. COMOR TARGET NO [redacted] 25X1A [redacted] 25X1D				25X1A
CHING-TAO SEAPLANE STATION ON ISLAND 0.7 NM SSW OF CHING-TAO CONNECTED TO MAINLAND BY CAUSEWAY. FACILITIES INCLUDE TWO 85 FT RAMPS, CONTROL TOWER, AND 35 MISCELLANEOUS SUPPORT BUILDINGS. ADDITIONAL FACILITIES AT JUNCTION OF CAUSEWAY CONSIST OF 140 X 115 FT HANGAR, 85 FT WIDE SEAPLANE RAMP, AND 15 MISCELLANEOUS SUPPORT BUILDINGS. AIRCRAFT -- 3 MADGE. COMOR TARGET NO [redacted] 25X1A [redacted] 25X1D	3603N 12017E	0381	[redacted]	13-B
CHING-TAO AIRFIELD 5.1 NM NE OF CHING-TAO. 6,100 BY 270 FT NW/SE AND 5,100 BY 330 FT NE/SW RUNWAYS, BOTH SERVICEABLE. FACILITIES INCLUDE 12 DISPERSED REVETTED PARKING AREAS AND A LARGE PARKING AND MAINTENANCE AREA CONTAINING 4 HANGARS AND 30 SUPPORT BUILDINGS. AIRCRAFT -- 3 BEAGLE, ONE FARMER, 5 FAGOT/ FRESCO, ONE BAT, AND ONE COLT. COMOR TARGET NO [redacted] 25X1A [redacted] 25X1D	3609N 12023E	0381	[redacted]	13-A
LIU-TING AIRFIELD 1.2 NM WSW OF LIU-TING. 7,300 X 200 FT NNW/SSE CONCRETE RUNWAY,	3615N 12022E	0381	[redacted]	41

Target	Coordinates	WAC	Target Numbers BE	Target Numbers NPIC
SERVICEABLE, SSE END HAS BEEN EXTENDED 500 FT 25X1D [redacted] FACILITIES INCLUDE A PARALLEL LOOP TAXIWAY WITH 3 CROSSOVER LINKS, 2 ALERT APRONS, ONE PARKING APRON, 20 REVETTED HARDSTANDS, ONE FIRING-IN BUTT, A POL STORAGE AREA (CONTAINING 23 VENTILATED BUNKERS, 40 HORIZONTAL STORAGE TANKS AND 25 SUPPORT BUILDINGS), A SECURED REVETTED PROBABLE POL STORAGE AREA (CONTAINING 30 PROBABLE HORIZONTAL STORAGE TANKS), 2 HANGARS, ONE PROBABLE TOKEN RADAR, ONE GCA SITE, A LARGE HOUSING AREA, AND NUMEROUS SUPPORT BUILDINGS. DEFENSES INCLUDE THREE 4-GUN LIGHT AAA SITES (7 POSITIONS OCCUPIED). AIRCRAFT -- 3 BEAGLE, 17 FARMER, 47 FAGOT/FRESCO, AND ONE COLT (4 ADDITIONAL FAGOT/FRESCO IN FLIGHT 4.3 NM SOUTH OF AIRFIELD). COMOR TARGET NO [redacted] 25X1A [redacted] 25X1D				
CHIAO-HSIEN AIRFIELD 2.5 NM NNE OF CHIAO-HSIEN. APPROXIMATELY 6,600 BY 200 FT NNW/SSE CONCRETE RUNWAY, SERVICEABLE. FACILITIES INCLUDE A PARALLEL LOOP TAXIWAY WITH 2 CROSSOVER LINKS, ONE ALERT APRON, 2 PARKING APRONS, 23 REVETTED HARDSTANDS, A FIRING-IN BUTT, ONE HANGAR, AND NUMEROUS SUPPORT BUILDINGS. AN UNIDENTIFIED STORAGE AREA 0.5 NM SOUTH OF THE AIRFIELD CONTAINS 2 SEPARATE SECURED AREAS. THE EASTERNMOST AREA CONTAINS A PROBABLE DRIVE-THROUGH BUNKER AND 6 HORIZONTAL TANKS. THE WESTERNMOST AREA CONTAINS A	3619N 12002E	0381	[redacted]	25X1A 9-B

Target	Coordinates	WAC	Target Numbers BE	Target Numbers NPIC
PROBABLE DRIVE-THROUGH BUNKER AND 5 ROAD-SERVED BUILDINGS. DEFENSES INCLUDE TWO 4-GUN AAA SITES (OCCUPANCY UNDETERMINED), ONE APPROXIMATELY 1,000 FT NW AND ONE APPROXIMATELY 1,000 FT EAST OF RUNWAY. AIRCRAFT -- 35 BEAGLE. COMOR TARGET NO [redacted] 25X1A [redacted] 25X1D				
LAI-YANG AIRFIELD 5.5 NM WSW OF LAI-YANG. APPROXIMATELY 7,000 BY 250 FT NW/SE CONCRETE RUNWAY, SERVICEABLE. MAINTENANCE AND ADMINISTRATIVE FACILITIES LOCATED TO NE. TWO UNDERGROUND POL STORAGE AREAS LOCATED ONE NM AND 3 NM SE OF RUNWAY. AIRCRAFT -- 24 BEAGLE. COMOR TARGET NO [redacted] 25X1A [redacted] 25X1D	3658N 12033E	0381	[redacted]	25X1A 31-A
TU-CHENG-TZU AIRFIELD 5 NM NORTH OF LU-SHUN-KOU. THREE SERVICEABLE RUNWAYS, WITH PRIMARY RUNWAY APPARENTLY OPERATIONAL. PRIMARY, 8,050 X 230 FT WNW/ESE CONCRETE, SECONDARY, 8,500 X 180 FT WNW/ESE CONCRETE/GRADED EARTH, AND THE 3D, 5,650 X 280 FT N/S CONCRETE. FACILITIES INCLUDE LOOP TAXIWAY, 31 HARDSTANDS, A FIRING-IN BUTT, NUMEROUS AIRCRAFT REVETMENTS IN AREA IMMEDIATELY SOUTH OF FIELD, POL STORAGE, AND 7 LARGE HANGARS NE OF MAIN RUNWAY. BARRACKS AND SUPPORT AREA ONE NM EAST OF MAIN RUNWAY. ONE 4-GUN LIGHT, OCCUPIED AAA SITE 0.5 NM SE	3854N 12115E	0381	[redacted]	25X1A 70

Target	Coordinates	WAC	Target Numbers BE	Target Numbers NPIC
OF PRIMARY RUNWAY. AIRCRAFT -- 31 BEAGLE AND ONE SINGLE-ENGINE LIAISON. COMOR TARGET NO [redacted] 25X1A [redacted] 25X1D				25X1A
CHOU-SHUI-TZU AIRFIELD ONE NM SOUTH OF CHOU-SHUI-TZU. TWO PARALLEL WNW/ESE CONCRETE RUNWAYS, 6,400 X 190 FT AND 5,600 X 190 FT, SERVICEABLE. FACILITIES INCLUDE 2 FORMER RUNWAYS IN USE AS TAXIWAYS, 15 REVETTED HARDSTANDS, 3 LINK TAXIWAYS, ALERT APRON, PARKING APRON, 6 HANGARS, AN ADMINISTRATION AREA, AND A LARGE BARRACKS AREA. AIRCRAFT -- 25 FAGOT/FRESCO. COMOR TARGET NO [redacted] 25X1A [redacted] 25X1D	3858N 12133E	0381	[redacted]	14 25X1A
YING-CHENG-TZU AIRFIELD 0.5 NM NORTH OF YING-CHENG-TZU. 6,600 X 180 FT NE/SW CONCRETE RUNWAY, SERVICEABLE. PROBABLE AGRICULTURAL MATERIALS PILED ON PARALLEL TAXIWAY. SIXTEEN LIGHT FA PIECES AND 21 TRUCKS ON AIRFIELD (SEE YING-CHENG-TZU MILITARY TRAINING AREA, NPIC NO 0381-81A). AIRCRAFT -- NONE OBSERVED. COMOR TARGET NO [redacted] 25X1A [redacted] 25X1D	3901N 12123E	0381	[redacted]	81 25X1A
CHIN-HSIEN AIRFIELD SOUTHEAST 1 7 NM SE OF CHIN-HSIEN. 6,300 X 240 FT PROBABLE LATERITE RUNWAY,	3904N 12145E	0381	[redacted]	10-B 25X1A

Target	Coordinates	WAC	Target Numbers BE	Target Numbers NPIC
PROBABLY SERVICEABLE. FACILITIES INCLUDE PARALLEL TAXIWAY WITH 2 CROSSOVERS. APPROXIMATELY 30 BUILDINGS ADJACENT TO PARALLEL TAXIWAY COMPRISE HOUSING AND ADMINISTRATIVE AREA. AGRICULTURAL MATERIALS PILED ON PARALLEL TAXIWAY. AIRCRAFT -- NONE OBSERVED. COMOR TARGET NO [redacted] 25X1A [redacted] 25X1D				25X1A
SAN-SHIH-LI-PAO AIRFIELD 2 NM NW OF SAN-SHIH-LI-PAO. TWO INTERSECTING RUNWAYS. PRIMARY, 5,700 X 190 FT N/S CONCRETE RUNWAY, SERVICEABLE, WITH AN ALERT APRON AT NORTH END, A PARKING APRON ON SOUTH END, AND 2 PARKING APRONS ALONG PARALLEL TAXIWAY. SECONDARY, 6,300 X 250 FT NW/SE CONCRETE RUNWAY, SERVICEABLE, WITH AN ALERT APRON AT EITHER END. SUPPORT FACILITIES INCLUDE ONE LARGE HANGAR, 9 HALF-MOON DOME-TYPE BUILDINGS WHICH COULD BE AIRCRAFT SHELTERS, AND NUMEROUS PARKING REVETMENTS. HOUSING AND ADMINISTRATIVE AREA WITH APPROXIMATELY 50 BUILDINGS IS LOCATED NE OF RUNWAY INTERSECTION. AIRCRAFT -- 13 FAGOT/FRESCO. COMOR TARGET NO [redacted] 25X1A [redacted] 25X1D	3917N 12146E	0381	[redacted]	55
HSIN-CHIN AIRFIELD SOUTH 4.8 NM SOUTH OF HSIN-CHIN. 6,230 X 180 FT NNW/SSE CONCRETE RUNWAY, SERVICEABLE. FACILITIES INCLUDE ONE PARALLEL LOOP TAXIWAY WITH 2 CROSSOVER LINKS AND ONE ALERT APRON	3919N 12158E	0381	[redacted]	54-B

Target	Coordinates	WAC	Target Numbers BE	Target Numbers NPIC
AT EACH END OF RUNWAY. A PARKING APRON AND POL STORAGE FACILITIES ALONG PARALLEL TAXIWAY. AGRICULTURAL MATERIAL OBSERVED PILED ON PARALLEL TAXIWAY. AIRCRAFT -- NONE OBSERVED. 25X1A COMOR TARGET NO [redacted] [redacted] 25X1D				
FU-HSIEN AIRFIELD 10.3 NM WNW OF FU-HSIEN. NO APPARENT CHANGE IN FACILITIES SINCE MISSION [redacted] 25X1D AIRCRAFT -- APPROXIMATELY 50 POSSIBLE AIRCRAFT (OBLIQUITY PRECLUDES DETAILED INTERPRETATION). COMOR TARGET NO [redacted] 25X1A [redacted] 25X1D	3940N 12146E	0381	[redacted]	21 25X1A
HUA-CHIA-TUN AIRFIELD 3 NM ESE OF HUA-CHIA-TUN. 6,500 X 350 NNW/SSE FT CONCRETE RUNWAY, SERVICEABLE. FACILITIES INCLUDE ALERT APRONS AT EACH END OF RUNWAY, LOOP TAXIWAY TO THE WEST WITH 28 REVETTED HARDSTANDS, 5 CROSSOVER LINKS, ONE HANGER OFF SHORT TAXIWAY WEST OF THE MAIN TAXIWAY, AND UNDERGROUND POL WEST OF MAIN TAXIWAY. AIRCRAFT -- 13 FAGOT/FRESCO. 25X1A COMOR TARGET NO [redacted] [redacted] 25X1D	3916N 12205E	0381	[redacted]	25 25X1A
HSIN-CHIN AIRFIELD 4 NM NE OF HSIN-CHIN. 8,200 X 200 FT NNE/SSW CONCRETE RUNWAY,	3927N 12201E	0381	[redacted]	54-A 25X1A

Target	Coordinates	WAC	Target Numbers BE	Target Numbers NPIC
SERVICEABLE. FACILITIES INCLUDE PARALLEL TAXIWAY TO THE EAST WITH 4 CROSSOVERS AND 2 PARKING APRONS, ONE ALERT APRON AT EACH END OF RUNWAY, LOOP TAXIWAY EAST OF THE PARALLEL TAXIWAY, ADDITIONAL TAXIWAYS TO THE NE AND SE, 61 REVETTED HARDSTANDS, AND 3 HANGARS. A RAIL-SERVED AREA CONTAINS 18 REVETTED BUNKERS, APPROXIMATELY 2 NM EAST OF THE NORTH END OF THE RUNWAY. ANOTHER AREA CONTAINS 8 REVETTED BUILDING APPROXIMATELY 2.5 NM NE OF THE NORTH END OF RUNWAY. APPROXIMATELY 65 BARRACKS/ADMINISTRATION-TYPE BUILDINGS LOCATED 2 NM SE OF THE SOUTH END OF THE RUNWAY. AIRCRAFT -- 47 FAGOT/FRESCO, ONE PROBABLE FAGOT/FRESCO, AND 3 SINGLE-ENGINE LIAISON. COMOR TARGET NO [redacted] 25X1A [redacted] 25X1D				
LU-CHIAO AIRFIELD 2.5 NM SE OF LU-CHIAO. NO APPARENT CHANGE IN FACILITIES OBSERVED THROUGH HEAVY CLOUDS SINCE MISSION [redacted] 25X1D [redacted] 25X1D AIRCRAFT -- 5 FAGOT/FRESCO. COMOR TARGET NO [redacted] 25X1A [redacted] 25X1D	2834N 12125E	Ø492	[redacted]	22 25X1A
NING-PO AIRFIELD 6 NM SW OF NING-PO. AIRFIELD APPEARS ABANDONED. PROBABLE TOKEN RADAR SITE OBSERVED AT THE NW EDGE OF THE NW/SE RUNWAY (RADAR ANTENNA ROTATING).	2948N 12128E	Ø492	[redacted]	38-A 25X1A

Target	Coordinates	WAC	Target Numbers	
			BE	NPIC
A POSSIBLE RADAR VAN OBSERVED IN A REVETMENT JUST NW OF THE CENTER OF THE NE/SW RUNWAY. [redacted] 25X1D				
CHANG-CHIAO AIRFIELD 1.4 NM EAST OF CHANG-CHIAO. NO APPARENT CHANGE IN FACILITIES OBSERVED THROUGH HEAVY CLOUDS SINCE MISSION [redacted] 25X1D [redacted] 25X1D AIRCRAFT -- 22 FAGOT/FRESCO. COMOR TARGET NO [redacted] 25X1A 25X2 [redacted] 25X1D	2955N 12134E	Ø492	[redacted]	25X1A 38-F

Target	Coordinates	WAC	Target Numbers BE	Target Numbers NPIC
25X2 [redacted]				
LU-CHIAO AIRFIELD 2.5 NM SE OF LU-CHIAO. NO APPARENT CHANGE IN FACILITIES OBSERVED THROUGH HEAVY CLOUDS SINCE MISSION [redacted] 25X1D [redacted] 25X1D AIRCRAFT -- 5 FAGOT/FRESCO. COMOR TARGET NO [redacted] 25X1A [redacted] 25X1D	2834N 12125E	Ø492	[redacted]	22 25X1A
NING-PO AIRFIELD 6 NM SW OF NING-PO. AIRFIELD APPEARS ABANDONED. PROBABLE TOKEN RADAR SITE OBSERVED AT THE NW EDGE OF THE NW/SE RUNWAY (RADAR ANTENNA ROTATING).	2948N 12128E	Ø492	[redacted]	38-A 25X1A

Target	Coordinates	WAC	Target Numbers BE	Target Numbers NPIC
A POSSIBLE RADAR VAN OBSERVED IN A REVETMENT JUST NW OF THE CENTER OF THE NE/SW RUNWAY. [redacted] 25X1D				
CHANG-CHIAO AIRFIELD 1.4 NM EAST OF CHANG-CHIAO. NO APPARENT CHANGE IN FACILITIES OBSERVED THROUGH HEAVY CLOUDS SINCE MISSION [redacted] 25X1D [redacted] 25X1D AIRCRAFT -- 22 FAGOT/FRESCO. COMOR TARGET NO [redacted] 25X1A [redacted] 25X1D	2955N 12134E	0492	[redacted]	25X1A 38-F

25X2

Target	Coordinates	WAC	Target Numbers BE	Target Numbers NPIC
MILITARY INSTALLATIONS				
AN-TUNG, MILITARY INSTALLATION SW EDGE OF AN-TUNG. RAIL-SERVED MILITARY INSTALLATION CONTAINS APPROXIMATELY 38 BARRACKS, 10 ADMINISTRATION BUILDINGS, 3 LARGE H-SHAPED BUILDINGS, AND NUMEROUS STORAGE/SUPPORT BUILDINGS. THREE CARGO TRUCKS OBSERVED. [redacted] 25X1D	4002N 12420E	0290		27-B1 25X1A
AN-TUNG ARMY BARRACKS SHIH-YING-CHIEH SW EDGE OF AN-TUNG. POSSIBLE MILITARY INSTALLATION CONTAINS APPROXIMATELY 125 BARRACKS, 10 ADMINISTRATION BUILDINGS, NUMEROUS SMALL SUPPORT BUILDINGS, AND 2 VEHICLE MAINTENANCE AREAS CONTAINING 20 TRUCKS. SMALL BARRACKS AREA ONE NM WSW OF THE POSSIBLE BARRACKS AREA CONTAINS 23 BARRACKS, 3 ADMINISTRATION BUILDINGS (ONE C-SHAPED), AND 25 SUPPORT BUILDINGS. AN ASSOCIATED STORAGE AREA IMMEDIATELY SOUTH CONTAINS 15 STORAGE AND NUMEROUS SUPPORT BUILDINGS. JUST EAST OF THE STORAGE AREA IS AN AMMUNITION STORAGE AREA WITH 3 ISOLATED STORAGE BUILDINGS. [redacted] 25X1D	4004N 12417E	0290	[redacted]	27-L 25X1A
AN-TUNG ARMY BARRACKS NORTH 4 NM NORTH OF AN-TUNG. ROAD- AND RAIL-SERVED BARRACKS AREA CONTAINS 70 BARRACKS-TYPE BUILDINGS, 6 ADMINISTRATION-	4011N 12421E	0290	[redacted]	27-J

Target	Coordinates	WAC	Target Numbers BE	Target Numbers NPIC
TYPE BUILDINGS (ONE H-SHAPED AND 3 C-SHAPED), AND 48 SUPPORT BUILDINGS. TWO SMALL BARRACKS AREAS, IMMEDIATELY WEST OF THE INSTALLATION, CONTAIN A TOTAL OF 21 BARRACKS-TYPE BUILDINGS. [redacted] 25X1D				25X1A
AN-TUNG ARMY BARRACKS NORTHEAST 5.5 NM NNE OF AN-TUNG. SECURED AREA CONTAINS 15 BARRACKS, 3 ADMINISTRATION BUILDINGS, 3 MESSHALLS, 15 STORAGE BUILDINGS, AND 22 SUPPORT BUILDINGS. VEHICLES -- APPROXIMATELY 35 CARGO TRUCKS AND 15 TRACTORS/TRAILERS. [redacted] 25X1D	4012N 12427E	0290	[redacted]	27-H
WU-LUNG-PEI ARMY BARRACKS AREA SOUTH 8.5 NM NW OF AN-TUNG. AREA CONTAINS APPROXIMATELY 85 BARRACKS-TYPE BUILDINGS, 5 ADMINISTRATION BUILDINGS (2 H-SHAPED), AND NUMEROUS SUPPORT BUILDINGS. [redacted] 25X1D	4015N 12417E	0290	[redacted]	25X1A 27-I
TA-WANG-CHIA TAO, COASTAL DEFENSE POSITIONS SOUTHERN TIP OF TA-WANG-CHIA TAO (ISLAND). FOUR COASTAL DEFENSE POSITIONS (3 OCCUPIED) BUILT INTO SIDE OF HILL. OCCUPANCY OF 4TH POSITION UNDETERMINED DUE TO OBLIQUITY. 25X1D [redacted] [redacted] 25X1D	3925N 12304E	0380		96
HSIAO-KOU, POSSIBLE MILITARY AREA 0.5 NM NORTH OF HSIAO-KOU ON WEST BANK OF	3946N 12304E	0380		95

Target	Coordinates	WAC	Target Numbers	
			BE	NPIC
YING-NA HO (RIVER). POSSIBLE MILITARY AREA COMPRISES 2 SUBAREAS WITH A TOTAL OF 120 BARRACKS, 4 ADMINISTRATION BUILDINGS (ONE T-SHAPED, ONE H-SHAPED AND 2 L-SHAPED), 12 T-SHAPED ADMINISTRATION/SUPPORT BUILDINGS, 25 SUPPORT BUILDINGS, AND 25 STORAGE/SUPPORT BUILDINGS. DEFENSES INCLUDE TWO 4-GUN OCCUPIED LIGHT AAA SITES. TRAINING FACILITIES INCLUDE TRENCHING ON EAST EDGE OF AREA. APPROXIMATELY 15 VEHICLES OBSERVED. [redacted] 25X1D				
CHING-TUI-TZU AREA, DEFENSE POSITIONS SIX AAA SITES ON PERIMETER OF CHING-TUI-TZU COMPLEX (REFERENCED FROM CHING-TUI-TZU). SITE A (1.1 NM NNE) -- OCCUPIED 8-GUN PROBABLE MEDIUM AAA SITE, WITH POSSIBLE FIRE CONTROL RADAR AND 6 TRUCKS. SITE B (0.7 NM NE) -- OCCUPIED 4-GUN LIGHT AAA SITE, WITH 5 TRUCKS. SITE C (0.2 NM EAST ON EAST EDGE OF TOWN) -- OCCUPIED 4-GUN LIGHT AAA SITE WITH 5 TRUCKS. SITE D (0.8 NM EAST) -- PROBABLY OCCUPIED 6-GUN MEDIUM AAA SITE WITH POSSIBLE FIRE CONTROL RADAR. SITE E (0.4 NM WEST) -- UNOCCUPIED 4-GUN AAA SITE.	3949N 12316E	0380		83-B

Target	Coordinates	WAC	Target Numbers BE	Target Numbers NPIC
SITE F (1.8 NM NW) -- POSSIBLY OCCUPIED 4-GUN LIGHT AAA SITE WITH 5 TRUCKS. [redacted] 25X1D				25X1A
CHOU-CHIA-TIEN BARRACKS 6 NM NE OF CHOU-CHIA-TIEN. UNSECURED MILITARY AREA CONTAINS 51 BARRACKS, 2 ADMINISTRATION BUILDINGS, 5 MESSHALLS, 18 STORAGE/SUPPORT BUILDINGS, 5 SUPPORT BUILDINGS, 2 PROBABLE VEHICLE MAINTENANCE BUILDINGS, AND APPROXIMATELY 15 VEHICLES. [redacted] 25X1D	3953N 12316E	0380	[redacted]	13
KU-SHAN AREA, AAA SITES CHINA COAST ON KOREA BAY FROM MOUTH OF YALU RIVER AT 39-53N 124-13E TO LU-TA AT 38-55N 121-40E. NUMEROUS SEARCHLIGHTS AND OCCUPIED 4-GUN, 6-GUN, AND 8-GUN AAA SITES OBSERVED. [redacted] 25X1D	3954N 12335E	0380		2-B
CHING-TAO MOTOR TORPEDO BOAT BASE SOUTH EDGE OF CHING-TAO. BASE COMPRISES A QUAY WITH 4 PIERS, AN ADDITIONAL PIER ADJACENT TO MARINE RAILWAY, 9 REPAIR CRADLES ALONG QUAY, 14 REPAIR CRADLES ADJACENT TO MARINE RAILWAY WITH 2 UNIDENTIFIED SHIPS UNDER REPAIR, AND 70 WAREHOUSE/SUPPORT BUILDINGS. BASE IS PROTECTED BY AN L-SHAPED BREAKWATER. VESSELS -- 10 P-4-CLASS PT (3 ON CRADLES ALONG QUAY), 3 P-6-CLASS PT, NUMEROUS SMALLER CRAFT, AND 10 OUTBOUND P-6-CLASS PT 2 NM SE OF BASE. (SEE ATTACHMENT 1) [redacted] 25X1D	3603N 12019E	0381	[redacted]	25X1A 13-I

Target	Coordinates	WAC	Target Numbers BE	Target Numbers NPIC
CHING-TAO SUBMARINE BASE ON NW SIDE OF CHING-TAO. AREA CONTAINS A SUBMARINE BASE, ONE LARGE NAVAL PIER, 2 LARGE COMMERCIAL PIERS, AND EXTENSIVE QUAYS. VESSELS -- 6 W-CLASS SS, 5 KRONSHTADT-CLASS PC, 2 T-43-CLASS MSF, ONE PROBABLE GORDYY-CLASS ODD OUTBOUND AT HARBOR ENTRANCE, 2 UNIDENTIFIED COMBATANTS (APPROXIMATELY 150 FT LONG), ONE SMALL UNIDENTIFIED AUXILIARY, ONE LARGE AND 2 SMALL FREIGHTERS, 4 OILERS, WITH NUMEROUS SMALLER CRAFT IN COMMERCIAL DOCK AREA. (SEE ATTACHMENT 2) COMOR TARGET NO [redacted] 25X1A [redacted] 25X1D	3604N 12019E	0381	[redacted]	25X1A 13-D
CHING-TAO NAVAL DOCKYARD ON SOUTH SIDE OF CHING-TAO. FACILITIES INCLUDE 4 PIERS, A MARINE RAILWAY, AND BOAT REPAIR FACILITIES. VESSELS -- ONE W-CLASS SS IN DRY DOCK, ONE KRONSHTADT-CLASS PC, 2 T-43-CLASS MSF (ONE IN DRY DOCK), 3 POSSIBLE P-6-CLASS PT, ONE UNIDENTIFIED COMBATANT APPROXIMATELY 150 FT LONG, ONE TREE-CLASS AN, AND NUMEROUS SMALL CRAFT. (SEE ATTACHMENT 2) COMOR TARGET NO [redacted] 25X1A [redacted] 25X1D	3604N 12019E	0381	[redacted]	25X1A 13-E
CHING-TAO AREA, NAVAL INSTALLATION 11 NM EAST OF CHING-TAO. INSTALLATION CONTAINS ONE LONG AND 2 SHORT	3606N 12032E	0381		13-H

Target	Coordinates	WAC	Target Numbers BE	Target Numbers NPIC
PIERS, ONE ADMINISTRATION BUILDING, AT LEAST 6 BARRACKS, AND APPROXIMATELY 20 STORAGE/ SUPPORT BUILDINGS. AT LEAST 7 BUILDINGS UNDER CONSTRUCTION. VESSELS -- NONE OBSERVED. COMOR TARGET NO [redacted] 25X1A [redacted] 25X1D				
CHING-TAO AREA, BARRACKS AREAS 8 NM NE OF CHING-TAO.	3608N 12029E	0381		13-F
25X1D AREA A (8 NM NE OF CHING-TAO AT UTM [redacted] -- PARTIALLY SECURED BARRACKS AREA CONTAINS 18 BARRACKS, 2 ADMINISTRATION BUILDINGS, 3 MESSHALLS, AND APPROXIMATELY 30 SUPPORT BUILDINGS.				
25X1D AREA B (ONE NM SW OF AREA A AT UTM [redacted] -- SECURED BARRACKS AREA CONTAINS 6 BARRACKS, ONE ADMINISTRATION BUILDING, ONE MESSHALL, ONE VEHICLE MAINTENANCE BUILDING, AND 5 SUPPORT BUILDINGS. TWENTY-FOUR VEHICLES OR PIECES OF EQUIPMENT OBSERVED.				
25X1D AREA C (3.4 NM EAST OF AREA A AT UTM [redacted] -- SECURED BARRACKS AREA CONTAINS 5 MULTISTORY BARRACKS, 2 MULTISTORY ADMINISTRATION BUILDINGS, AND 20 STORAGE/ SUPPORT BUILDINGS.				
25X1D AREA D (2.6 NM NW OF AREA A AT UTM [redacted] -- 2 SEPARATELY SECURED AREAS CONTAIN A TOTAL OF 33 BARRACKS, 4 ADMINISTRATION BUILDINGS, 2 MESSHALLS,				

Approved For Release 2002/08/23 : CIA-RDP78B04560A004100010044-5

Target	Coordinates	WAC	Target Numbers BE	Target Numbers NPIC
4 LARGE STORAGE BUILDINGS, AND APPROXIMATELY 25 STORAGE/SUPPORT BUILDINGS. TWO CARGO TRUCKS OBSERVED. (CHING-TAO ARMY BARRACKS NNE LIT-SUN [redacted]. 25X1A 25X1D AREA E (2.5 NM ESE OF AREA A AT UTM [redacted] -- 11 BARRACKS, ONE ADMINISTRATION BUILDING, ONE MESSHALL, AND APPROXIMATELY 10 STORAGE/SUPPORT BUILDINGS. 25X1D AREA F (2.2 NM EAST OF AREA A AT UTM [redacted] -- STORAGE AREA CONTAINS 15 SEMI-REVETTED BUILDINGS (3 UNDER CONSTRUCTION) AND 8 SUPPORT BUILDINGS. [redacted] 25X1D				
CHENG-YANG AREA, BARRACKS AREAS SIX BARRACKS AREAS IN THE VICINITY OF CHENG-YANG (36-18N 120-22E) CONTAIN A TOTAL OF 166 BARRACKS AND 22 ADMINISTRATION AND 236 SUPPORT BUILDINGS. AREA A (4 NM EAST OF CHENG-YANG AT 36-18N 120-27E) -- 2 BARRACKS AREAS AND ONE ADMINISTRATION AREA CONTAIN 18 BARRACKS, 5 ADMINISTRATION BUILDINGS, ONE H-SHAPED MESSHALL, 15 SUPPORT BUILDINGS AND A DRIVER TRAINING AREA. AREA B (1.5 NM NORTH OF CHENG-YANG AT 36-19N 120-22E (CHENG-YANG BARRACKS [redacted] -- 3 BARRACKS AREAS CONTAIN 90 BARRACKS, 3 ADMINISTRATION BUILDINGS, 35 SUPPORT 25X1A	3620N 12020E	0381		107-A

Approved For Release 2002/08/23 : CIA-RDP78B04560A004100010044-5 25X1

Approved For Release 2002/08/23 : CIA-RDP78B04560A004100010044-5

Target	Coordinates	WAC	Target Numbers	
			BE	NPIC
BUILDINGS, 4 MESSHALLS, ONE AUDITORIUM/GYM, AND A SMALL ARMS FIRING RANGE. AREA C (2.5 NM NNW OF CHENG-YANG AT 36-20N 120-21E) -- 2 BARRACKS AREAS CONTAIN 23 BARRACKS, 2 ADMINISTRATION BUILDINGS, ONE T-SHAPED AUDITORIUM/GYM, 5 H-SHAPED MESSHALLS, 40 SUPPORT BUILDINGS, AND A SMALL ARMS FIRING RANGE. AREA D (4 NM NNE OF CHENG-YANG AT 36-22N 120-24E) -- 2 BARRACKS AREAS CONTAIN 16 BARRACKS, 2 ADMINISTRATION BUILDINGS AND 21 SUPPORT BUILDINGS. AREA E (6 NM NORTH OF CHENG-YANG AT 36-24N 120-22E) -- 3 BARRACKS AREAS CONTAIN 25 BARRACKS, 4 ADMINISTRATION BUILDINGS, 5 H-SHAPED MESSHALLS, ONE T-SHAPED AUDITORIUM/ GYM, AND 22 SUPPORT BUILDINGS. AREA F (7 NM NW OF CHENG-YANG AT 36-23N 120-16E) -- 3 BARRACKS AREAS CONTAIN 60 BARRACKS, 3 ADMINISTRATION BUILDINGS, ONE T-SHAPED AUDITORIUM/GYM, 4 MESSHALLS, ONE H-SHAPED ADMINISTRATION BUILDING AND 20 STORAGE/SUPPORT BUILDINGS. COMOR TARGET NO [redacted] 25X1A 25X1D [redacted]				
AO-SHAN-WEI, COASTAL DEFENSE SITE 3.5 NM SE OF AO-SHAN-WEI. FOUR-GUN COASTAL DEFENSE SITE (2 EMPLACEMENTS	3620N 12043E	0381		139

25X1

Approved For Release 2002/08/23 : CIA-RDP78B04560A004100010044-5

Approved For Release 2002/08/23 : CIA-RDP78B04560A004100010044-5

Target	Coordinates	WAC	Target Numbers BE	Target Numbers NPIC
OCCUPIED) WITH POSSIBLE RADAR ON HILLTOP. A 4-GUN OCCUPIED LIGHT AAA SITE OBSERVED IMMEDIATELY SSE. [redacted] 25X1D				
CHI-MO, BARRACKS AREA 3.5 NM SW OF CHI-MO. SECURED AREA CONTAINS APPROXIMATELY 30 BARRACKS, ONE ADMINISTRATION BUILDING, ONE THEATER/GYM, ONE MESSHALL, AND APPROXIMATELY 20 STORAGE/SUPPORT BUILDINGS, TWENTY-FIVE MOBILE FA PIECES AND 12 UNIDENTIFIED PIECES OF EQUIPMENT OBSERVED. [redacted] 25X1D	3621N 12024E	0381		7
CHI-MO AREA, MILITARY INSTALLATION 3 NM EAST OF CHI-MO. INSTALLATION CONTAINS APPROXIMATELY 48 BARRACKS, ONE ADMINISTRATION BUILDING, ONE GYMNASIUM/AUDITORIUM, ONE HOSPITAL, ONE PROBABLE MOTOR VEHICLE MAINTENANCE AREA, AND NUMEROUS SUPPORT/STORAGE BUILDINGS. [redacted] 25X1D	3623N 12031E	0381		7-A
CHI-MO AREA MILITARY CAMP 4.5 NM NE OF CHI-MO. SECURED CAMP CONTAINS 65 BARRACKS, 3 ADMINISTRATION BUILDINGS, ONE AUDITORIUM/GYM BUILDING, ONE H-SHAPED MESSHALL AND APPROXIMATELY 12 STORAGE/SUPPORT BUILDINGS. [redacted] 25X1D	3627N 12031E	0381		7-B
LAI-YANG, MILITARY INSTALLATIONS MILITARY COMPLEX CONSISTS OF 3 AREAS IN VICINITY OF LAI-YANG (REFERENCED FROM	3659N 12040E	0381		31-B

Approved For Release 2002/08/23 : CIA-RDP78B04560A004100010044-5 25X1

Approved For Release 2002/08/23 : CIA-RDP78B04560A004100010044-5

Target	Coordinates	WAC	Target Numbers BE	Target Numbers NPIC
LAI-YANG). AREA A (1.5 NM NNW) -- COVERS APPROXIMATELY 2 SQ MI, COMPRISES 2 ASSOCIATED BARRACKS AND STORAGE AREAS AND 2 ARMOR STORAGE AND MAINTENANCE AREAS, WITH APPROXIMATELY 1,000 BARRACKS, ADMINISTRATION, STORAGE, AND SUPPORT BUILDINGS. TRAINING FACILITIES CONSIST OF A DRIVER TRAINING AREA, AT LEAST 2 SUB-CALIBER MOVING-TARGET RANGES, A KNOWN DISTANCE SMALL ARMS FIRING RANGE, NUMEROUS OBSTACLE COURSES, AND SCATTERED TRENCHING. A MOVING-TARGET FIRING RANGE 15 NM NNE OF LAI-YANG. TWELVE TANKS (11 CANVAS-COVERED), 2 CANVAS-COVERED ARMORED CARS, 10 CARGO TRUCKS AND 3 UNIDENTIFIED PIECES OF EQUIPMENT OBSERVED. AREA B (3 NM ESE) -- APPROXIMATELY 75 BARRACKS, STORAGE, AND SUPPORT BUILDINGS, AND A LARGE EQUIPMENT PARK. SEVEN PROBABLE FA PIECES OBSERVED. AREA C (2.5 NM SW) -- APPROXIMATELY 55 BARRACKS, STORAGE, AND SUPPORT BUILDINGS, AND A VEHICLE MAINTENANCE AND STORAGE AREA WITH 8 QUONSET BUILDINGS. ONE CARGO TRUCK, 3 UTILITY TRUCKS, AND 2 UNIDENTIFIED VEHICLES OBSERVED. (SEE ATTACHMENTS 3 AND 4) 25X1D [redacted]				
PENG-LAI ARMY BARRACKS AND STORAGE ON NNW EDGE OF PENG-LAI.	3749N 12044E	0381	25X1A [redacted]	105-A

25X1

Approved For Release 2002/08/23 : CIA-RDP78B04560A004100010044-5

Approved For Release 2002/08/23 : CIA-RDP78B04560A004100010044-5

Target	Coordinates	WAC	Target Numbers BE	Target Numbers NPIC
SECURED AREA CONTAINS APPROXIMATELY 40 BARRACKS, ONE ADMINISTRATION BUILDING, 7 STORAGE BUILDINGS, AND APPROXIMATELY 10 MISCELLANEOUS BUILDINGS. AN ADJACENT MOTOR POOL CONTAINS 4 LARGE VEHICLE SHEDS, 6 MAINTENANCE/SUPPORT BUILDINGS, SEVERAL SMALLER BUILDINGS, AND APPROXIMATELY 20 VEHICLES OR PIECES OF EQUIPMENT. IMMEDIATELY SOUTH ANOTHER SECURED MILITARY CAMP CONTAINS APPROXIMATELY 15 BARRACKS, 2 ADMINISTRATION BUILDINGS, AND APPROXIMATELY 20 STORAGE OR SUPPORT BUILDINGS. [redacted] 25X1D				
TA-CHU-SHAN TAO AREA, GUN SITE 3 NM WEST OF TA-CHU-SHAN TAO (ISLAND) ON UNNAMED ISLAND. FOUR LARGE (ONE L-SHAPED) BARRACKS/SUPPORT BUILDINGS AND 4 OCCUPIED CD POSITIONS OBSERVED. [redacted] 25X1D	3801N 12052E	0381		110-A
TA-CHU-SHAN TAO, MILITARY AREA APPROXIMATELY 16 NM NW OF PENG-LAI IN PO HAI (GULF) ON TA-CHU-SHAN TAO (ISLAND). MILITARY ACTIVITY CONSISTS OF ONE H-SHAPED BUILDING, 11 BARRACKS-TYPE BUILDINGS, 2 ADMINISTRATION BUILDINGS, ONE LARGE STORAGE-TYPE BUILDING, AND NUMEROUS ASSOCIATED BUILDINGS. TWELVE FA PIECES AND ONE UNOCCUPIED GUN EMPLACEMENT OBSERVED. [redacted] 25X1D	3801N 12056E	0381		110

Approved For Release 2002/08/23 : CIA-RDP78B04560A004100010044-5 25X1

Approved For Release 2002/08/23 : CIA-RDP78B04560A004100010044-5

Target	Coordinates	WAC	Target Numbers BE	Target Numbers NPIC
TO-CHI TAO, COASTAL DEFENSE POSITIONS FOUR CD POSITIONS ON TO-CHI TAO (ISLAND). AREA A (ON HILLTOP IN SOUTHEASTERN SECTION OF ISLAND) -- 4-GUN OCCUPIED LIGHT AAA SITE. AREA B (IN NORTHERN SECTION OF ISLAND) -- 4 FA PIECES BESIDE 2 LARGE BUILDINGS. AREA C (AT SOUTHEAST TIP OF ISLAND) -- 3 FA PIECES IN A PARKING AREA BEHIND 2 BUILDINGS. AREA D (AT SOUTH-SOUTHEAST EDGE OF ISLAND ON A CLIFF) -- 6 COASTAL DEFENSE OCCUPIED EMPLACEMENTS. [redacted] 25X1D	3810N 12045E	0381		111
TA-CHIN TAO, GUN EMPLACEMENTS ON A HILLTOP IN SOUTH-CENTRAL SECTION OF ISLAND. A 4-GUN OCCUPIED LIGHT AAA SITE OBSERVED. FOUR CANVAS-COVERED FA PIECES IN A ROW OBSERVED IN A PARKING AREA BEHIND BUILDINGS IN THE NORTH-CENTRAL SECTION OF THE ISLAND. [redacted] 25X1D	3818N 12049E	0381		108-B
HSIAO-CHIN TAO, GUN EMPLACEMENTS ON SOUTHERN EDGE OF ISLAND. FOUR CANVAS-COVERED FA PIECES. [redacted] 25X1D	3820N 12050E	0381		108-A
NAN-CHENG-HUANG TAO, MILITARY ACTIVITY 33 NM NNE OF PENG-LAI IN PO HAI (GULF).	3821N 12054E	0381		108

Approved For Release 2002/08/23 : CIA-RDP78B04560A004100010044-5

Approved For Release 2002/08/23 : CIA-RDP78B04560A004100010044-5

25X1

SECRET

[redacted]

NPIC/R-1624/64

Target	Coordinates	WAC	Target Numbers BE	Target Numbers NPIC
ONE 4-GUN OCCUPIED CD POSITION OBSERVED ON SOUTHERN TIP OF ISLAND. EIGHT FA PIECES (4 CANVAS-COVERED) PARKED AND 6 APPARENTLY IN FIRING POSITION ON SOUTH EDGE OF ISLAND. [redacted] 25X1D				
PEI-CHENG-HUANG TAO, GUN EMPLACEMENT ON SOUTH EDGE OF ISLAND, 36 NM NNE OF PENG-LAI. SIX PROBABLE CANVAS-COVERED FA PIECES PARKED ON THE BEACH. [redacted] 25X1D	3823N 12054E	0381		109
LU-SHUN-KOU SUBMARINE BASE ONE NM SSW OF LU-SHUN-KOU ON SOUTH SHORE OF HSI CHIANG (HARBOR). BASE CONTAINS 5 PIERS, 2 OFFSHORE WHARFS, DRYDOCK, MARINE RAILWAY, AND EXTENSIVE QUAYAGE AND WHARFAGE. VESSELS -- 4 W-CLASS SS. (SEE ATTACHMENT 5) COMOR TARGET NO [redacted] 25X1A [redacted] 25X1D	3847N 12114E	0381	[redacted]	53-D 25X1A
LU-SHUN-KOU AREA, DEFENSE POSITIONS 7 NM SSW OF LU-SHUN-KOU. 25X1D AREA A [redacted] -- 8-GUN MEDIUM AAA SITE, 6 POSITIONS OCCUPIED. 25X1D AREA B (UTM [redacted]) -- 4-GUN OCCUPIED COASTAL DEFENSE SITE. 25X1D AREA C (UTM [redacted] -- 4-GUN OCCUPIED	3848N 12115E	0381		53-H

25X1

SECRET

[redacted]

Approved For Release 2002/08/23 : CIA-RDP78B04560A004100010044-5

Approved For Release 2002/08/23 : CIA-RDP78B04560A004100010044-5

Target	Coordinates		WAC	Target Numbers BE	Target Numbers NPIC
9 TRUCKS AND 11 FA PIECES, AND 9 SUPPORT BUILDINGS. SECTION 2 CONTAINS 12 LARGE STORAGE BUILDINGS AND 2 OPEN STORAGE AREAS WITH 21 CANVAS-COVERED PROBABLE TRACKED VEHICLES AND UNIDENTIFIED MATERIAL. SECTION 3 CONTAINS 37 DISPERSED STORAGE BUILDINGS, 2 TRUCKS, AND 3 CANVAS-COVERED FA PIECES. AREA B (ONE NM NE OF CHOU-SHUI-TZU AIRFIELD AND IMMEDIATELY NORTH OF AN ASSEMBLY-TYPE INDUSTRY) -- APPROXIMATELY 40 BUILDINGS AND 6 PARKING AREAS WITH A TOTAL OF 10 TRACKED PRIME MOVERS, 17 CANVAS-COVERED TRACKED VEHICLES, 7 TRUCKS, AND 14 FA PIECES. [redacted] 25X1D					
CHIN-HSIEN AREA, DEFENSE POSITIONS 25X1D 10.5 NM SE OF CHIN-HSIEN AT UTM [redacted] ONE OCCUPIED 4-GUN LIGHT AAA SITE AND ONE OCCUPIED 4-GUN COASTAL DEFENSE SITE. [redacted] 25X1D	3858N	12153E	0381		140
LU-TA AMMO DEPOT CHOU-SHUI-TZU 1.4 NM NNE OF CHOU-SHUI-TZU AIRFIELD. PARTIALLY SECURED DEPOT CONTAINS 16 STORAGE BUILDINGS. RAIL EXTENDS TO ENTRANCE OF DEPOT. [redacted] 25X1D	3859N	12133E	0381	25X1A [redacted]	18-P
YING-CHENG-TZU AREA, MILITARY TRAINING AREA ADJACENT TO YING-CHENG-TZU AIRFIELD. EIGHT SQ MI AREA CONTAINS EXTENSIVE TRACK ACTIVITY, 2 MOVING TARGET RANGES, AND DRIVER TRAINING AREA. TAXIWAY AND APRONS AT YING-CHENG-TZU AIRFIELD BEING UTILIZED AS PARKING AREAS FOR MILITARY EQUIPMENT. SIXTEEN	3901N	12121E	0381		81-A

25X1 Approved For Release 2002/08/23 : CIA-RDP78B04560A004100010044-5

Approved For Release 2002/08/23 : CIA-RDP78B04560A004100010044-5

Target	Coordinates	WAC	Target Numbers BE	Target Numbers NPIC
LIGHT FA PIECES AND 21 TRUCKS PARKED AT AIRFIELD. A SUPPLY AREA AT 38-59N 121-23E CONTAINS APPROXIMATELY 25 BUILDINGS, 3 CANVAS-COVERED TANKS, AND 18 TRUCKS. 25X1D				
LU-TA AREA, MOTOR POOL 8 NM WEST OF LU-TA ON NE EDGE OF HSIA-CHIA-HO-TZU. MOTOR POOL CONTAINS 20 MEDIUM FA PIECES, 8 CANVAS-COVERED AAA PIECES, AND 20 CARGO TRUCKS. 25X1D	3901N 12130E	0381		18-G
CHIN-HSIEN, MILITARY COMPLEX 0.7 NM SOUTH OF CHIN-HSIEN. AREA, APPARENTLY NO LONGER ASSOCIATED WITH MILITARY ACTIVITY IN THE AREA, WAS PROBABLY ASSOCIATED WITH THE SUPPORT FACILITIES FOR THE CHIN-HSIEN SE AIRFIELD, WHICH IS NO LONGER IN USE. PREVIOUSLY REPORTED TRAINING AREAS APPARENTLY HAVE BEEN ABANDONED. 25X1D	3904N 12143E	0381		10-I
CHIN-HSIEN AMMUNITION DEPOT LO-TENG-TUNG APPROXIMATELY 2 NM ENE OF CHIN-HSIEN. DEPOT CONTAINS 8 LARGE DISPERSED EXPLOSIVES STORAGE BUILDINGS AND SEVERAL SMALLER STRUCTURES. 25X1D	3907N 12146E	0381	25X1A	10-D
CHIN-HSIEN, MILITARY AREAS 2 NM NNW OF CHIN-HSIEN.	3908N 12141E	0381		10-I1

Approved For Release 2002/08/23 : CIA-RDP78B04560A004100010044-5 25X1

Approved For Release 2002/08/23 : CIA-RDP78B04560A004100010044-5

Target	Coordinates	WAC	Target Numbers	
			BE	NPIC
ROAD-SERVED MILITARY COMPLEX COMPRISES 8 AREAS (REFERENCED FROM CENTER OF CHIN-HSIEN). AREA A (2.1 NM NNW) -- DRIVER TRAINING AREA. AREA B (2.3 NM NNW JUST SOUTH OF MULTIWING BUILDING) -- PROBABLE AMMUNITION STORAGE WITH ONE BUILDING DOUBLE FENCED. AREA C (2.5 NM NNW) -- AN ARMOR INSTALLATION SECURED BY A FENCE COMPRISES 6 PROBABLE VEHICLE MAINTENANCE BUILDINGS AND 8 SUPPORT BUILDINGS. FOUR PROBABLE CANVAS-COVERED TRACKED VEHICLES AND 27 TRUCKS. AREA D (3.1 NM NNW) -- TANK/ASSAULT GUN MOVING TARGET FIRING RANGE WITH 2 FIRING LANES AND ONE SUB-CALIBER FIRING RANGE. AREA E (2.5 NM NNW) -- 5 FENCED VEHICLE PARKS WITH 108 CARGO TRUCKS, 4 PROBABLE TANKS, 12 UNIDENTIFIED OBJECTS BEHIND 12 TRUCKS, 6 FA PIECES, AND ONE VEHICLE SHED. AREA F (2.7 NM NNW, CHANG-CHIA-TUN ARMY BARRACKS AND HQ 191 DIV, [redacted] 25X1A PREVIOUSLY REPORTED AS NPIC TARGET 0381-10H) -- BARRACKS AND ADMINISTRATION AREA CONTAINS ONE LARGE MULTIWING, MULTISTORIED PROBABLE BARRACKS/ADMINISTRATION BUILDING AND 19 SUPPORT BUILDINGS. AREA G (2.7 NM NNW, JUST NORTH OF VEHICLE PARK) -- DOUBLE FENCED PROBABLE AMMUNITION STORAGE INSTALLATION CONTAINS ONE BUILDING.				

Approved For Release 2002/08/23 : CIA-RDP78B04560A004100010044-5 25X1

Approved For Release 2002/08/23 : CIA-RDP78B04560A004100010044-5

Target	Coordinates	WAC	Target Numbers BE	Target Numbers NPIC
AREA H (3.1 NM NNW) -- STORAGE AREA WITH 5 LARGE STORAGE BUILDINGS AND 1Ø SUPPORT BUILDINGS. [redacted] 25X1D			25X1A	
CHIN-HSIEN AMMUNITION DEPOT ERH-SHIH-LI-PU 6 NM NNE OF CHIN-HSIEN. SECURED AREA WITH 1Ø REVETTED BUILDINGS AND 3 ASSOCIATED BUILDINGS. TWO GUARD TOWERS OBSERVED ALONG PERIMETER OF SECURITY FENCE. [redacted] 25X1D	3912N 12145E	Ø381	[redacted]	1Ø-E
CHIN-HSIEN AREA, WAREHOUSE AREA 7 NM NE OF CHIN-HSIEN. DOUBLE-FENCED WAREHOUSE AREA CONTAINS 4 WAREHOUSE-TYPE BUILDINGS, 2 BARRACKS, ONE SUPPORT BUILDING, AND ONE SMALL RECEIVING BUILDING. AN ASSOCIATED AREA IMMEDIATELY NORTH AND EAST CONTAINS 2 BARRACKS, ONE SMALL VEHICLE SHED, 6 SUPPORT BUILDINGS AND TWO APPARENTLY DISMANTLED SMALL BUILDINGS. [redacted] 25X1D	3912N 12147E	Ø381		1Ø-G
LIANG-CHIA-TIEN AREA, DRIVER TRAINING AREA 11 NM NE OF LIANG-CHIA-TIEN. TRACKED-VEHICLE DRIVER TRAINING AREA WITH 8 ASSOCIATED BUILDINGS ON EAST SIDE. FOUR TRACKED VEHICLES PARKED IMMEDIATELY WEST OF BUILDINGS. COMOR TARGET NO [redacted] 25X1A [redacted] 25X1D	3912N 12155E	Ø381		1Ø-F
SU-CHIA-TUN, MILITARY INSTALLATIONS 3 NM SE OF SAN-SHIH-LI-PAO AIRFIELD AT	3915N 12147E	Ø381		55-A

Approved For Release 2002/08/23 : CIA-RDP78B04560A004100010044-5

Approved For Release 2002/08/23 : CIA-RDP78B04560A004100010044-5

Target	Coordinates	WAC	Target Numbers BE	Target Numbers NPIC
SSW EDGE OF SU-CHIA-TUN. FOUR PROBABLE AREAS JUST NW OF SU-CHIA-TUN AND ONE AREA IMMEDIATELY SOUTH OF SU-CHIA-TUN. AREAS CONTAIN A TOTAL OF 15 BARRACKS, 7 VEHICLE SHEDS, 4 VEHICLE PARKS WITH APPROXIMATELY 25 ASSOCIATED BUILDINGS, AND A RAIL-SERVED UNDERGROUND POL STORAGE AREA WITH 3 LARGE UNDERGROUND TANKS AND 8 ASSOCIATED BUILDINGS. ONLY THE POL STORAGE AREA APPEARS SECURED. TWENTY-FOUR UNIDENTIFIED TRUCKS/PIECES OF EQUIPMENT OBSERVED. OBLIQUITY PRECLUDES DETAILED INTERPRETATION. [redacted] 25X1D				25X1A
HSIN-CHIN ARMY BARRACKS ONE NM SE OF HSIN-CHIN. FOUR SEPARATE SECURED AREAS CONTAIN A TOTAL OF 60 BARRACKS, 50 SUPPORT BUILDINGS, ONE LARGE FIELD HOUSE, 4 VEHICLE SHEDS, 6 DISPERSED BUILDINGS IN A SECURED AREA, AND A VEHICLE PARK WITH 32 UNIDENTIFIED VEHICLES OR PIECES OF EQUIPMENT. [redacted] 25X1D	3923N 12158E	0381	[redacted]	54-C
CHUANG-HO, PROBABLE MILITARY AREAS FIVE PROBABLE MILITARY AREAS IN VICINITY OF CHUANG-HO. AREA A (1.6 NM WEST OF CHUANG-HO) -- PROBABLE HEADQUARTERS AREA CONTAINS 25 BARRACKS-TYPE BUILDINGS, 6 ADMINISTRATION-TYPE BUILDINGS (ONE H-SHAPED AND 4 T-SHAPED), A PROBABLE VEHICLE MAINTENANCE AREA WITH 7 SUPPORT BUILDINGS, ONE LARGE STORAGE BUILDING, AND 10	3941N 12255E	0381		102-C

Approved For Release 2002/08/23 : CIA-RDP78B04560A004100010044-5

25X1

Approved For Release 2002/08/23 : CIA-RDP78B04560A004100010044-5

Target	Coordinates	WAC	Target Numbers BE	Target Numbers NPIC
SUPPORT BUILDINGS. SEVEN TRUCKS AND 5 PROBABLE FA PIECES OBSERVED IN MAINTENANCE AREA. AREA B (0.5 NM SW OF AREA A) -- 28 BARRACKS-TYPE, ONE ADMINISTRATION-TYPE, 3 T-SHAPED ADMINISTRATION/SUPPORT, AND 6 SUPPORT BUILDINGS. AREA C (0.5 NM NE OF AREA A) -- 8 BARRACKS-TYPE, ONE T-SHAPED ADMINISTRATION/SUPPORT, 10 STORAGE/SUPPORT, AND 4 SUPPORT BUILDINGS. AREA D (1.1 NM NE OF AREA A) -- 29 BARRACKS-TYPE, 4 T-SHAPED ADMINISTRATION/SUPPORT, AND 9 SUPPORT BUILDINGS. AREA E (1.5 NM NNE OF AREA A) -- 27 BARRACKS-TYPE, 4 T-SHAPED ADMINISTRATION/SUPPORT, AND 6 SUPPORT BUILDINGS. [redacted] 25X1D				
CHUANG-HO ARMY BARRACKS AND HQ 115TH DIV 4 NM NW OF CHUANG-HO. EIGHT SEPARATE AREAS CONTAIN 122 BARRACKS, 10 ADMINISTRATION BUILDINGS, 3 AUDITORIUMS, 60 SUPPORT BUILDINGS, 27 STORAGE SUPPORT, 42 STORAGE BUILDINGS AND 2 VEHICLE MAINTENANCE BUILDINGS. FIVE CANVAS-COVERED TANKS/SP GUNS AND SEVERAL TRUCKS OBSERVED. COMOR TARGET NO [redacted] 25X1A [redacted] 25X1D	3945N 12256E	0381	[redacted]	25X1A 102
SUNG-SHU AMMUNITION STORAGE DEPOT 14 NM NNE OF FU-HSIEN.	3951N 12206E	0381	[redacted]	25X1A 21-B

Approved For Release 2002/08/23 : CIA-RDP78B04560A004100010044-5

Approved For Release 2002/08/23 : CIA-RDP78B04560A004100010044-5

Target	Coordinates	WAC	Target Numbers BE	Target Numbers NPIC
DEPOT CONTAINS 22 EXPLOSIVE STORAGE BUILDINGS AND 11 SUPPORT BUILDINGS. [redacted] 25X1D				
SHIH-CHENG TAO, MILITARY INSTALLATION ISLAND IN KOREA BAY OFF CHINA COAST. INSTALLATION INCLUDES A BARRACKS AREA IN CENTER OF ISLAND CONTAINING 34 BARRACKS, 7 ADMINISTRATION (ONE T-SHAPED AND ONE MULTI-WING BUILDING), ONE MESSHALL, 13 SUPPORT BUILDINGS, 2 SECURED STORAGE BUILDINGS, AND ONE VEHICLE MAINTENANCE BUILDING. TEN TRUCKS OBSERVED. AN OCCUPIED 4-GUN LIGHT AAA SITE WITH A PROBABLE FIRE DIRECTOR IS LOCATED AT SE END OF ISLAND AND AN OCCUPIED 4-GUN LIGHT AAA SITE IS LOCATED JUST SW OF BARRACKS AREA. FOUR PROBABLE COASTAL DEFENSE BATTERIES UNDER CONSTRUCTION AT SE END OF ISLAND. OLD TRENCHING, COASTAL DEFENSE POSITIONS, AND [redacted] OBSERVED THROUGHOUT THE ISLAND. [redacted] 25X1D	3932N 12300E	0381		100
LING-SHAN-WEI NAVAL BASE U/C 1.6 NM SE OF LING-SHAN-WEI. BASE CONTAINS 4 BREAKWATER SEGMENTS UNDER CONSTRUCTION BETWEEN UNNAMED ISLAND AND MAINLAND. FACILITIES INCLUDE 2 PIERS AND OFFSHORE WHARF. AREA CONTAINING 12 PROBABLE BARRACKS, 7 SUPPORT BUILDINGS, [redacted] LOCATED ON MAINLAND ON NORTHERN EDGE OF PORT FACILITY. A MARINE RAILWAY AND 6 PROBABLE REPAIR WAYS	3555N 12009E	0386	[redacted]	42-A

25X1A

25X1

Approved For Release 2002/08/23 : CIA-RDP78B04560A004100010044-5

Approved For Release 2002/08/23 : CIA-RDP78B04560A004100010044-5

Target	Coordinates	WAC	Target Numbers BE	Target Numbers NPIC
FOR PATROL CRAFT APPARENTLY COMPLETED. [redacted] 25X1D				
LING-SHAN-WEI AREA, BARRACKS AREAS 3 NM NNE OF LING-SHAN-WEI AND 0.8 NM NW OF WU-CHIA-CHUANG. AREA A -- CONTAINS 19 BARRACKS, ONE ADMINISTRATION BUILDING, 2 MESSHALLS, AND 19 STORAGE/SUPPORT BUILDINGS. AREA B (IMMEDIATELY SW OF AREA A) -- SECURED AREA CONTAINS 6 BARRACKS, ONE ADMINISTRATION BUILDING, AND 2 SUPPORT BUILDINGS. [redacted] 25X1D	3558N 12009E	0386		42-B
ELECTRONICS/COMMUNICATIONS				
CHING-TUI-TZU AREA, POSSIBLE RADAR SITE 7.8 NM SOUTH OF CHING-TUI-TZU. POSSIBLE SCR-270 RADAR SITE WITH ONE LARGE SUPPORT BUILDING OBSERVED. [redacted] 25X1D	3941N 12316E	0380		83-A
SHA-TZU-KANG AREA, PROB RADAR SITE 3.5 NM NE OF CENTER OF KA-CHIA-PA AIRFIELD AND 4.7 NM WEST OF SHA-TZU-KANG. PROBABLE RADAR SITE ON TOP OF ISOLATED HILL WITH 2 ASSOCIATED BUILDINGS. [redacted] 25X1D	3956N 12353E	0380		1-A
AN-TUNG-HSIEN AREA, RADAR SITE 1.4 NM NNE OF AN-TUNG-HSIEN AIRFIELD AND 2.5 NM WSW OF YUNG-AN-PEI-TUN. SITE CONTAINS AN SCR-270-TYPE RADAR WITH ONE	3956N 12410E	0380		3-A

Approved For Release 2002/08/23 : CIA-RDP78B04560A004100010044-5

Approved For Release 2002/08/23 : CIA-RDP78B04560A004100010044-5

Target	Coordinates	WAC	Target Numbers BE	Target Numbers NPIC
BUILDING ON TOP OF SMALL HILL AND IS PARTIALLY ENCIRCLED BY A TRENCH. [redacted] 25X1D				
WANG-CHUANG AREA, POSSIBLE RADIO STATION ONE NM NNE OF WANG-CHUANG ON CHAN-SHAN TAO (ISLAND). ONE SMALL ANTENNA SURROUNDED BY A CIRCULAR SCAR. THREE 6-GUN LIGHT OCCUPIED (ONE WITH ONLY 5 GUNS OCCUPIED) AAA SITES OBSERVED AT UTM [redacted] 25X1D [redacted]	3755N 12044E	0381		105
HOU-CHI TAO, POSSIBLE RADAR 4 NM NORTH OF TA-HEI-SHAN TAO (ISLAND) ON HOU-CHI TAO (ISLAND). INSTALLATION COMPRISES POSSIBLE RADAR AND 14 ASSOCIATED BUILDINGS, 4 UNOCCUPIED CD POSITIONS WITH A CAVE [redacted] AND 4 FA PIECES AT POSSIBLE RADAR SITE. [redacted] 25X1D	3803N 12038E	0381		106
NAN-CHENG-HUANG TAO RADAR SITE IN SOUTH CENTRAL PORTION OF NAN-CHENG-HUANG TAO (ISLAND). TWO ROTATING TOKEN RADARS OBSERVED. [redacted] 25X1D	3821N 12054E	0381	[redacted]	108-C
LU-TA AREA, RADAR SITE 6 NM WSW OF LU-TA. RADAR SITE COMPRISES ONE ROTATING TOKEN RADAR AND 7 SMALL SUPPORT BUILDINGS ON TOP OF HILL, AND 5 SMALL SUPPORT BUILDINGS ALONG ROAD LEADING TO SITE.	3853N 12128E	0381		18-E

25X1D

25X1 25X1

25X1A

Approved For Release 2002/08/23 : CIA-RDP78B04560A004100010044-5

25X1

Approved For Release 2002/08/23 : CIA-RDP78B04560A004100010044-5

Target	Coordinates	WAC	Target Numbers BE	Target Numbers NPIC
[redacted] 25X1D				
INDUSTRY				
CHENG-YANG, INDUSTRIAL INSTALLATION Ø.5 NM NORTH OF CHENG-YANG. RAIL-SERVED AREA CONTAINS 3 LARGE MONITOR-ROOF BUILDINGS, 15 COOLING TOWERS, 18 TALL AND 2 SMALL SMOKESTACKS, 5 SILOS, 8 LARGE STORAGE BUILDINGS WITH VENTILATED ROOFS, 3Ø SMALL ASSOCIATED VENTILATED ROOF BUILDINGS, AND NUMEROUS ASSOCIATED BUILDINGS. CONSTRUCTION CONTINUES. [redacted] 25X1D	3618N 12Ø22E	Ø381		1Ø7
LU-TA SHIPYARD HSING-PU SMALL SHIPYARD 6 NM SW OF LU-TA CONSISTS OF LONG CHANNEL WITH WHAT WAS ONCE A SLIDING CAISON (LOCK) ENTRANCE. CAISON IS MISSING AND EARTH HAS FALLEN INTO CHANNEL. TWO OVERHEAD CRANE TRACKS AND A WET DOCK WITH 7 DETERIORATED GRAVING DOCKS OBSERVED. NUMEROUS SMALL CRAFT OBSERVED. [redacted] 25X1D	3851N 12132E	Ø381	[redacted] 25X1A	18-H
LU-TA SHIPYARD FACILITIES COMPRISE 2 SHIPYARDS (ONE CONTAINING 3 BUILDING WAYS), 2 GRAVING DOCKS, LARGE FABRICATION BUILDING AND MOLD LOFT, AND NUMEROUS ASSOCIATED BUILDINGS, AND THE OTHER CONTAINING 1Ø MARINE RAILWAYS, ONE GRAVING DOCK, AND ASSOCIATED BUILDINGS. VESSELS -- ONE G-CLASS-SSB, ONE W-CLASS-SS, 3 GORDYY-CLASS ODD, ONE P-6-CLASS PT, 7 PROBABLE SHANGHAI-CLASS PTF UNDER	3855N 12138E	Ø381	[redacted] 25X1A	18-C

Approved For Release 2002/08/23 : CIA-RDP78B04560A004100010044-5

Approved For Release 2002/08/23 : CIA-RDP78B04560A004100010044-5

Target	Coordinates	WAC	Target Numbers BE	Target Numbers NPIC
SITE D (2 NM SW) -- OCCUPIED. SITE E (3.3 NM WSW) -- OCCUPIED. SITE F (1.8 NM NW) -- 5 POSSIBLY OCCUPIED. AIRCRAFT -- 30 FAGOT/FRESCO. COMOR TARGET NO [redacted] 25X1A [redacted] 25X1D				
TAECHON AIRFIELD ONE NM SOUTH OF TAECHON. 6,600 X 190 FT WNW/ESE CONCRETE RUNWAY, SERVICEABLE. FACILITIES INCLUDE LOOP TAXIWAY WITH 2 CROSSOVER LINKS, ALERT APRON ON WSW END OF RUNWAY, 34 HARDSTANDS, PARKING APRONS AT EACH END OF RUNWAY, AND NUMEROUS AIRCRAFT REVETMENTS ON NE SIDE OF FIELD. AIRCRAFT -- 4 CAB, 2 MAX/MOOSE, 2 COLT, AND 2 HOUND. COMOR TARGET NO [redacted] 25X1A [redacted] 25X1D	3954N 12529E	0380	[redacted]	25X1A 7
NAMSI AIRFIELD 3 NM NW OF NAMSI. 6,600 X 190 FT NW/SE CONCRETE RUNWAY, SERVICEABLE. FACILITIES INCLUDE A PARALLEL LOOP TAXIWAY WITH 2 CROSSOVER LINKS AND 56 REVETTED HARDSTANDS. A TAXIWAY, NOW SERVICEABLE BUT UNDER CONSTRUCTION IN [redacted] EXTENDS 0.8 NM SOUTH OF THE AIRFIELD TO A DISMANTLED RAILROAD, AT A POINT ADJACENT TO [redacted] AIRCRAFT -- 45 FAGOT/FRESCO AND ONE UNIDENTIFIED SMALL STRAIGHT-WING. (SEE ATTACHMENT 9).	3956N 12512E	0380	[redacted]	25X1A 6

25X1D

25X1

25X1 Approved For Release 2002/08/23 : CIA-RDP78B04560A004100010044-5

Approved For Release 2002/08/23 : CIA-RDP78B04560A004100010044-5

Target	Coordinates	WAC	Target Numbers BE	Target Numbers NPIC
25X1A COMOR TARGET NO [redacted] [redacted] 25X1D WONSAN AIRFIELD 1.8 NM NE OF WONSAN. 6,600 X 160 FT NNW/SSE CONCRETE RUNWAY, SERVICEABLE. FACILITIES SSW OF RUNWAY INCLUDE 2 EARTH-COVERED HANGARS WITH BLAST WALLS IN FRONT OF ENTRANCES, LARGE ADMINISTRATION BUILDING, AND NUMEROUS SUPPORT BUILDINGS. SMALL POL AREA OBSERVED IMMEDIATELY WEST OF RUNWAY. DEFENSES INCLUDE 4 OCCUPIED 6-GUN AAA SITES (TWO 1.5 NM NORTH OF AIRFIELD, ONE 2 NM SE, AND ONE 2.4 NM SOUTH). TWO MOTOR POOLS CONTAINING APPROXIMATELY 35 VEHICLES OBSERVED .5 NM SOUTH AND 2 NM SW OF AIRFIELD. AIRCRAFT -- 47 FAGOT/FRESCO.	3909N 12729E	0380	25X1A [redacted]	30-A
COMOR TARGET NO [redacted] 25X1A [redacted] 25X1D SONDONG-NI AIRFIELD 0.7 NM EAST OF SONDONG-NI (SONDOKCHANG-NI). APPROXIMATELY 6,800 BY 170 FT NNE/SSW CONCRETE RUNWAY, SERVICEABLE. FACILITIES INCLUDE ONE CROSSOVER LINK, LOOP TAXIWAY WEST OF RUNWAY, 2 ALERT APRONS, 2 PARKING APRONS, 15 REVETTED HARDSTANDS ONE NM SW OF AIRFIELD, AND 12 REVETTED HARDSTANDS 0.5 NM WEST OF AIRFIELD ON LOOP TAXIWAY. PROBABLE ILS FACILITY OBSERVED APPROXIMATELY 4,000 FT SOUTH OF SOUTH END OF RUNWAY. DEFENSES INCLUDE 4 LIGHT AAA SITES (FROM RUNWAY CENTER) --	3944N 12728E	0380	25X1A [redacted]	28

Approved For Release 2002/08/23 : CIA-RDP78B04560A004100010044-5

25X1

Approved For Release 2002/08/23 : CIA-RDP78B04560A004100010044-5

Target	Coordinates	WAC	Target Numbers BE	Target Numbers NPIC
SITE A (2.2 NM NE) -- 6-GUN UNOCCUPIED. SITE B (0.8 NM SSE) -- 8-GUN OCCUPIED. SITE C (2.1 NM SSE) -- 6-GUN OCCUPIED. SITE D (1.5 NM NNW) -- 6-GUN, 4 POSITIONS OCCUPIED. AIRCRAFT -- ONE BEAGLE, 30 FAGOT/FRESCO, ONE CAB, ONE PROBABLE COLT, ONE HOUND AND ONE UNIDENTIFIED SINGLE ENGINE. COMOR TARGET NO [redacted] 25X1A [redacted] 25X1D				
MILITARY INSTALLATIONS				
UIJU, MILITARY INSTALLATION ON SOUTH EDGE OF UIJU. PARTIALLY SECURED MILITARY INSTALLATION CONTAINS 5 BARRACKS, 4 STORAGE BUILDINGS, 3 ADMINISTRATION BUILDINGS, AN H-SHAPED MESSHALL, APPROXIMATELY 20 MISCELLANEOUS SUPPORT BUILDINGS, HEATING/POWER PLANT, AND A POSSIBLE PARACHUTE LOFT. FIVE CARGO TRUCKS OBSERVED. COMOR TARGET NO [redacted] 25X1A [redacted] 25X1D	4011N 12432E	0290		73-A
YONGMAE-DO, COASTAL DEFENSE POSITIONS SOUTHERN EDGE OF YONGMAE-DO (ISLAND). TWO OCCUPIED 4-GUN COASTAL DEFENSE SITES (ONE WITH 3 EMPLACEMENTS OCCUPIED), TRENCHING, AND NUMEROUS SMALL ASSOCIATED HUTS. [redacted] 25X1D	3746N 12554E	0380		91-A
OGUN-NI AREA, MILITARY CAMP ONE NM NORTH OF OGUN-NI. AREA CONTAINS APPROXIMATELY 20 ROAD-CONNECTED	3748N 12531E	0380		25-B

Approved For Release 2002/08/23 : CIA-RDP78B04560A004100010044-5

Approved For Release 2002/08/23 : CIA-RDP78B04560A004100010044-5

Target	Coordinates	WAC	BE	NPIC
SMALL BUILDINGS DISPERSED IN HILLS. NUMEROUS [redacted] OBSERVED IN THE HILLS TO SOUTH. [redacted] 25X1D	3748N 12546E	0380		97
TAESUAP-TO, COASTAL DEFENSE POSITION SOUTHERN EDGE OF TAESUAP-TO (ISLAND). DEFENSE POSITION CONTAINS TRENCH SYSTEMS AND A 4-GUN (3 EMPLACEMENTS OCCUPIED) REVETTED SITE ON A HILL OVERLOOKING THE HAEJU-WAN (BAY). FACILITIES INCLUDE 2 PROBABLE [redacted] AND SEVERAL SMALL HUTS. [redacted] 25X1D	3749N 12520E	0380		25-E
ONGJIN AREA, NAVAL BASE 6.7 NM SSW OF ONGJIN. BASE CONTAINS ONE PIER, ONE MARINE RAILWAY, 2 BARRACKS-TYPE BUILDINGS AND SEVERAL SUPPORT AND STORAGE BUILDINGS. VESSELS -- 2 PROBABLE P-6-CLASS (ONE ON MARINE RAILWAY, THE OTHER OFFSHORE), 2 LARGER UNIDENTIFIED PC, AND NUMEROUS SMALL RIVER [redacted] 25X1D	3754N 12541E	0380		92-A
KUMSAN-NI AREA, CD POSITIONS 2.8 NM SW OF KUMSAN-NI. TRENCH SYSTEMS AND 6 PROBABLY OCCUPIED LIGHT CD EMPLACEMENTS OBSERVED ON A HILL OVERLOOKING [redacted] HAEJU-MAN (BAY). [redacted] 25X1D	3745N 12608E	0380		89
KUYONG-NI AREA, MILITARY CAMP 2.8 NM SSE OF KUYONG-NI. CAMP CONTAINS 10 ADMINISTRATION/BARRACKS BUILDINGS AND SEVERAL SMALL SUPPORT BUILDINGS.				

Approved For Release 2002/08/23 : CIA-RDP78B04560A004100010044-5

Target	Coordinates	WAC	Target Numbers BE	Target Numbers NPIC
SIX POSSIBLE COASTAL DEFENSE EMPLACEMENTS OBSERVED [redacted] NM EAST (OCCUPANCY UNDETERMINED). [redacted] 25X1D				
TOGOGAE, MILITARY CAMP 25X1D 14 NM SOUTH OF KAESONG [redacted] AND Ø.2 NM SW OF TOGOGAE AT UTM [redacted] CAMP COMPRISES [redacted] BARRACKS, 2 ADMINISTRATION, AND SEVERAL SUPPORT BUILDINGS. EXTENSIVE TRENCHING EXTENDS FOR 1.9 NM ALONG THE COAST [redacted] 25X1D	3746N 12635E	Ø38Ø		98
MAJONG, MILITARY CAMP 25X1D NORTH EDGE OF MAJONG AT UTM [redacted] CAMP COMPRISES APPROXIMATELY 25 BUILDINGS AND SHEDS DISPERSED IN RAVINES. EXTENSIVE TRENCHING IN THE SURROUNDING HILLS. [redacted] 25X1D	3748N 12636E	Ø38Ø		98-A
AEPO-RI, MILITARY AREAS THREE MILITARY AREAS WITHIN Ø.3 NM OF AEPO-RI (REFERENCED FROM AEPO-RI) 25X1D	3749N 12636E	Ø38Ø		98-G
AREA A (Ø.3 NM NNW AT UTM [redacted] -- 4 BUILDINGS, APPROXIMATELY 5 SMALL SHEDS, AND AN UNOCCUPIED 4-GUN FA SITE. 25X1D				
AREA B (Ø.3 NM EAST AT UTM [redacted] -- 1Ø SMALL BUILDINGS. 25X1D				
AREA C (Ø.3 NM SSE AT UTM [redacted] -- 9 BUILDINGS AND AT LEAST 6 SMALL SHEDS (4 REVETTED). EXTENSIVE TRENCH SYSTEMS OBSERVED IN THE				

004100010044-5

25X1 Approved For Release 2002/08/23 : CIA-RDP78B04560A004100010044-5

Target	Coordinates	WAC	Target Numbers BE	Target Numbers NPIC
HILLS AROUND EACH AREA. [redacted] 25X1D				
TAEYAHYON-NI, MILITARY AREAS THREE MILITARY AREAS WITHIN Ø.8 NM NORTH OF TAEYAHYON-NI. 25X1D AREA A (Ø.5 NM NW AT UTM [redacted] -- 23 BUILDINGS AND 15 SMALL SHEDS DISPERSED IN RAVINES. TRENCHING VISIBLE IN THE HILLS TO SOUTH AND SW. 25X1D AREA B (Ø.6 NM NORTH AT UTM [redacted]) -- 13 BUILDINGS AND 2Ø SMALL SHEDS. TRENCHING OBSERVED IN HILLS TO SOUTH AND EAST. AREA C (Ø.8 NM NORTH AT UTM [redacted] -- 8 BUILDINGS AND 6 SEMI-REVETTED SHEDS. A 4-GUN FA SITE (2 POSITIONS PROBABLY OCCUPIED) OBSERVED TO SOUTH. [redacted] 25X1D	3751N 12638E	Ø38Ø		98-C
SONGSAN-NI, MILITARY CAMP 25X1D Ø.5 NM NE OF SONGSAN-NI AT UTM [redacted] CAMP CONTAINS 4Ø MAJOR AND NUMEROUS SMALLER BUILDINGS AND A WELL-ESTABLISHED, ROAD-SERVED TRENCH SYSTEM IN THE HILLS TO THE EAST. AREA APPEARS ACTIVE. [redacted] 25X1D	3752N 12637E	Ø38Ø		98-E
YONAN, ARMY BARRACKS FOUR PROBABLE MILITARY AREAS IN YONAN AREA. AREA A (Ø.7 NM NORTH OF YONAN AT UTM [redacted] -- 16 BUILDINGS AND HUTS.	3754N 12608E	Ø38Ø	[redacted]	25X1A 61-A

25X1D

Approved For Release 2002/08/23 : CIA-RDP78B04560A004100010044-5 25X1

Approved For Release 2002/08/23 : CIA-RDP78B04560A004100010044-5

Target	Coordinates	WAC	Target Numbers BE	Target Numbers NPIC
25X1D AREA B (1.1 NM WEST AT UTM [redacted] -- 3 BARRACKS AND 10 SMALL SUPPORT BUILDINGS. AREA C (2.5 NM SW AT UTM [redacted] -- 8 25X1D BUILDINGS (2 UNDER CONSTRUCTION) AND APPROXIMATELY 15 SMALL HUTS AND SHEDS. AREA D (ONE NM SSW AT UTM [redacted] -- 25X1D APPROXIMATELY 15 SMALL HUTS OR SHEDS. THE AREAS APPEAR ACTIVE WITH EXTENSIVE TRENCH SYSTEMS ASSOCIATED WITH EACH. [redacted] 25X1D				
KUMAM-GOL, MILITARY AREAS FOUR MILITARY AREAS WITHIN 1.4 NM OF KUMAM-GOL (REFERENCED FROM KUMAM-GOL). AREA A (1.4 NM NW AT UTM [redacted] -- 5 BARRACKS, ONE ADMINISTRATION BUILDING, AND APPROXIMATELY 10 SMALL BUILDINGS/SHEDS. AREA B (1.1 NM NW AT UTM [redacted] -- 15 25X1D BARRACKS-TYPE, 2 ADMINISTRATION, AND APPROXIMATELY 10 SUPPORT BUILDINGS SCATTERED IN HILLS. TWO TRUCKS OBSERVED. AREA C (0.4 NM WEST AT UTM [redacted] -- ONE BARRACKS, ONE ADMINISTRATION BUILDING, 7 SMALL REVETTED STORAGE BUILDINGS, AND APPROXIMATELY 5 MISCELLANEOUS SHEDS. AREA D (0.4 NM SW AT UTM [redacted] -- 6 BUILDINGS AND APPROXIMATELY 5 SHEDS.	3754N 12638E 25X1D 25X1D 25X1D	0380		98-D

25X1 Approved For Release 2002/08/23 : CIA-RDP78B04560A004100010044-5

25X1 Approved For Release 2002/08/23 : CIA-RDP78B04560A004100010044-5

Target	Coordinates	WAC	Target Numbers BE	Target Numbers NPIC
TRENCH SYSTEMS IN HILLS SURROUNDING EACH AREA. [redacted] 25X1D				
NUNG-DONG, MILITARY CAMP 25X1D 0.3 NM SE OF NUNG-DONG AT UTM [redacted] FOUR BARRACKS, ONE ADMINISTRATION BUILDING, AND APPROXIMATELY 10 OTHER BUILDINGS AND SHEDS DISPERSED IN CANYONS. [redacted] 25X1D	3755N 12635E	0380		98-F
KAESONG AREA, MILITARY CAMP 25X1D 5 NM WSW OF KAESONG AND 2 NM NE OF OKSAN-NI AT UTM [redacted] CAMP COMPRISES 4 BARRACKS, ONE ADMINISTRATION BUILDING, AND APPROXIMATELY 20 BUILDINGS OR SHEDS DISPERSED IN A RAVINE. EXTENSIVE TRENCHING IN THE SURROUNDING HILLS. [redacted] 25X1D	3757N 12627E	0380		35-G
KAESONG AREA, MILITARY COMPLEX FOUR AREAS WITHIN A 5 NM RADIUS OF KAESONG. AREA A (APPROXIMATELY 3.5 NM EAST AT UTM 25X1D [redacted] 37-58N 126-38E) -- 3 SQ MI AREA CONTAINS NUMEROUS SMALL BARRACKS, STORAGE AREAS, AND NUMEROUS TRENCHES AND REVETMENTS. AREA B (3 NM NW AT UTM [redacted] 38-00N 126-31E) -- APPROXIMATELY 0.5 SQ MI AREA CONTAINS 10 BARRACKS, 7 ADMINISTRATION BUILDINGS, 2 ADMINISTRATION/SUPPORT BUILDINGS, NUMEROUS SMALLER ASSOCIATED BUILDINGS, AND NUMEROUS TRENCHES AND REVETMENTS. AREA C (3 NM SE AT UTM [redacted], 37-56N 25X1D	3758N 12633E 25X1D	0380		35-F

Approved For Release 2002/08/23 : CIA-RDP78B04560A004100010044-5 25X1

Approved For Release 2002/08/23 : CIA-RDP78B04560A004100010044-5

Target	Coordinates	WAC	Target Numbers BE	Target Numbers NPIC
126-36E) -- 4 PROBABLE BARRACKS, ONE ADMINISTRATION BUILDING, AND 4 LARGE STORAGE BUILDINGS. AN UNOCCUPIED 4-GUN FA SITE WITH ONE SUPPORT BUILDING IS LOCATED JUST SW OF MAIN CAMP. ONE TRUCK OBSERVED.				
25X1D AREA D (5 NM NE AT UTM [redacted] 38-00N 126-39E) -- SMALL MILITARY AREA CONTAINS ONE LARGE BARRACKS, 3 STORAGE/SUPPORT BUILDINGS (ONE UNDER CONSTRUCTION), AND A 4-GUN POSSIBLY OCCUPIED FA SITE. [redacted] 25X1D				
TURIBONG AREA, MILITARY INSTALLATIONS SIX MILITARY AREAS IN TURIBONG VICINITY.	3804N 12644E	0380		42-D
25X1D AREA A (2.9 NM ESE OF TURIBONG AT UTM [redacted] -- 50 BARRACKS, 2 LARGE E-SHAPED ADMINISTRATION, 4 SMALLER ADMINISTRATION, AND APPROXIMATELY 20 STORAGE/SUPPORT BUILDINGS.				
AREA B (0.5 NM SSW OF AREA A AT UTM CT015150) -- 20 BARRACKS, ONE PROBABLE ADMINISTRATION, AND APPROXIMATELY 15 STORAGE/ SUPPORT BUILDINGS.				
25X1A [redacted]				
25X1D AREA C (2.4 NM SW OF AREA A AT UTM [redacted] -- 11 BARRACKS, 3 LARGE ADMINISTRATION, ONE POSSIBLE COMMUNICATIONS, AND 8 STORAGE/SUPPORT BUILDINGS.				
AREA D (2.6 NM SSW OF AREA A AT UTM				

25X1

Approved For Release 2002/08/23 : CIA-RDP78B04560A004100010044-5

Approved For Release 2002/08/23 : CIA-RDP78B04560A004100010044-5

Target	Coordinates	WAC	Target Numbers BE	Target Numbers NPIC
25X1D [redacted] -- APPROXIMATELY 12 BARRACKS, 2 LARGE PROBABLE VEHICLE SHEDS, AND 26 STORAGE/SUPPORT BUILDINGS. EXTENSIVE TRENCHING AND AW POSITIONS. [redacted] 25X1 [redacted] 25X1 [redacted] 25X1D AREA E (3.5 NM SSW OF AREA A AT UTM [redacted] -- APPROXIMATELY 40 BARRACKS, 2 ADMINISTRATION, AND 45 STORAGE/SUPPORT BUILDINGS. EXTENSIVE TRENCHING. AREA F (5 NM SOUTH OF AREA A AT UTM 25X1D [redacted] -- AREA EXTENDING APPROXIMATELY 1.5 NM E/W ALONG A RIDGE CONTAINS APPROXIMATELY 10 BARRACKS, 15 STORAGE/SUPPORT, 10 SMALL DISPERSED STORAGE, AND 5 SMALL SEMIREVETTED STORAGE BUILDINGS. ONE PROBABLY OCCUPIED 6-GUN AAA SITE, ONE UNOCCUPIED 4-GUN FA SITE, AND EXTENSIVE TRENCHING AND AW POSITIONS. [redacted] 25X1D				
CHOM-MAUL ARMY BARRACKS TWO SEPARATE AREAS IN VICINITY OF CHOM-MAUL. AREA A (0.5 NM WEST OF CHOM-MAUL AT UTM 25X1D [redacted] -- 13 BARRACKS-TYPE, 2 ADMINISTRATION, AND APPROXIMATELY 25 SUPPORT/STORAGE BUILDINGS. 25X1D AREA B (0.3 NM NORTH OF CHOM-MAUL AT UTM [redacted] -- 15 BARRACKS-TYPE, 2 ADMINISTRATION, AND APPROXIMATELY 30 SUPPORT AND STORAGE BUILDINGS. A 6-GUN LIGHT AAA SITE (OCCUPANCY UNDETERMINED) OBSERVED IMMEDIATELY	3804N 12648E	0380	[redacted]	25X1A 65-E

Approved For Release 2002/08/23 : CIA-RDP78B04560A004100010044-5

25X1

Approved For Release 2002/08/23 : CIA-RDP78B04560A004100010044-5

Target	Coordinates	WAC	Target Numbers BE	Target Numbers NPIC
25X1D SE AT UTM [redacted] [redacted] 25X1D				
KUHWA-RI AREA, MILITARY DEFENSES MILITARY AREA 2 NM WIDE EXTENDS 14 NM GENERALLY SW FROM THE IMJIN-GANG (RIVER) AT 38-12N 126-49E, AND BORDERS ON NORTH SIDE OF DMZ, 6 NM SSW OF KUHWA-RI AT APPROXIMATELY 38-00N 126-45E. BESIDES THE 5 MAJOR CAMPS REPORTED SEPARATELY IN THIS MCI THERE ARE NUMEROUS SMALL CAMPS CONTAINING AN AVERAGE OF 10-15 BUILDINGS. NUMEROUS STRONGPOINTS AND DEFENSIVE POSITIONS OBSERVED INCLUDING AN OCCUPIED 4-GUN FA SITE AT UTM [redacted] [redacted] 25X1D 25X1D	3805N 12649E	0380		65-B
KUHWA-RI AREA, MILITARY AREA 25X1D ONE NM EAST OF KUHWA-RI AT UTM [redacted] APPROXIMATELY 0.5 SQ MI AREA CONTAINS AT LEAST 10 BARRACKS, 10 ADMINISTRATION BUILDINGS, 6 REVETTED STORAGE BUILDINGS, AND 20 OTHER BUILDINGS. PROBABLE 8-GUN LIGHT AAA SITE (OCCUPANCY 25X1D UNDETERMINED) AT UTM [redacted] NINE VEHICLE REVETMENTS ADJACENT TO AAA SITE. [redacted] 25X1D	3805N 12650E	0380		65-F
TOGOL ARMY BARRACKS 25X1D EAST EDGE OF TOGOL AT UTM [redacted] PROBABLE BARRACKS AREA CONTAINS 6 BARRACKS, 5 POSSIBLE BARRACKS, ONE LARGE ADMINISTRATION BUILDING, AND 16 SUPPORT BUILDINGS. [redacted] 25X1D	3807N 12649E	0380	25X1A [redacted]	65-C

Approved For Release 2002/08/23 : CIA-RDP78B04560A004100010044-5 25X

25X1 Approved For Release 2002/08/23 : CIA-RDP78B04560A004100010044-5

Target	Coordinates		WAC	Target Numbers BE	Target Numbers NPIC
PYONGMA-DONG ARMY BARRACKS 25X1D Ø.6 NM ESE OF PYONGMA-DONG AT UTM [redacted] TWO SEPARATE BARRACKS AREAS CONTAIN A TOTAL OF 11 BARRACKS-TYPE BUILDINGS, ONE ADMINISTRATION BUILDING, ONE ADMINISTRATION/SUPPORT BUILDING, AND 7 STORAGE BUILDINGS. [redacted] 25X1D	38Ø7N	12650E	Ø38Ø	[redacted]	25X1A 65-D
NO-DONG AREA, MILITARY COMPLEX SEVEN MILITARY AREAS WITHIN 1.5 NM RADIUS OF NO-DONG. (AREAS REFERENCED FROM NO-DONG). AREA A (CHUUL-TONG ARMY BARRACKS, 25X1A [redacted] Ø.3 NM NNE AT UTM 25X1D [redacted] -- 25 BARRACKS-TYPE, 1Ø ADMINISTRATION-TYPE, AND APPROXIMATELY 25 STORAGE/SUPPORT BUILDINGS. 25X1D AREA B (ONE NM NE AT UTM [redacted] -- 12 BARRACKS-TYPE, ONE ADMINISTRATION, 5 PARTIALLY REVETTED STORAGE, AND APPROXIMATELY 15 SMALL SUPPORT BUILDINGS. 25X1D AREA C (1.3 NM ENE AT UTM COORDINATES [redacted] -- 1Ø BARRACKS, 3 ADMINISTRATION, AND 4 SUPPORT BUILDINGS. 25X1D AREA D (1.2 NM ENE AT UTM [redacted] -- 4 BARRACKS, 2 ADMINISTRATION, AND 7 STORAGE/SUPPORT BUILDINGS. AREA E (Ø.9 NM ENE AT UTM [redacted] -- 1Ø 25X1D BARRACKS-TYPE, ONE ADMINISTRATION, AND 1Ø STORAGE/SUPPORT BUILDINGS.	38Ø9N	12652E	Ø38Ø		65-A

Approved For Release 2002/08/23 : CIA-RDP78B04560A004100010044-5 25X1

Approved For Release 2002/08/23 : CIA-RDP78B04560A004100010044-5

Target	Coordinates	WAC	Target Numbers BE	Target Numbers NPIC
AREA F (SANGMA-DONG ARMY BARRACKS, [redacted], 0.4 NM SSE AT UTM [redacted] -- 10 BARRACKS-TYPE, 2 ADMINISTRATION, AND APPROXIMATELY 20 SUPPORT BUILDINGS. 25X1D AREA G (0.3 NM SW AT UTM [redacted] -- APPROXIMATELY 20 BARRACKS-TYPE, 2 LARGE ADMINISTRATION, 6 SMALL REVETTED STORAGE, AND APPROXIMATELY 15 SUPPORT BUILDINGS. [redacted] 25X1D				
WA-DONG ARMY BARRACKS CENTER OF WA-DONG AT UTM [redacted] MILITARY AREA CONTAINS AT LEAST 40 LARGE BARRACKS-TYPE BUILDING, ONE LARGE ADMINISTRATION BUILDING, AND APPROXIMATELY 20 ASSOCIATED BUILDINGS. OBLIQUITY AND POOR IMAGE QUALITY PRECLUDE FURTHER INTERPRETATION. [redacted] 25X1D	3811N 12650E	0380	[redacted]	65
PULMUN-DONG ARMY BARRACKS AT PULMUN-DONG AND ONE NM NE OF SANANYONG. AREA CONTAINS 15 BARRACKS-TYPE BUILDINGS, 2 ADMINISTRATION BUILDINGS, AND APPROXIMATELY 12 STORAGE/SUPPORT BUILDINGS. [redacted] 25X1D	3813N 12655E	0380	[redacted]	46-C
CHANGPO-RI AREA, PROBABLE MILITARY AREAS TWO PROBABLE MILITARY AREAS 3 NM SE OF CHANGPO-RI. AREA A [redacted] -- 20 BARRACKS-TYPE AND	3816N 12702E	0380		66-B

25X1A 25X1D 25X1D 25X1A 25X1D 25X1A 25X1D

Approved For Release 2002/08/23 : CIA-RDP78B04560A004100010044-5

25X1

Approved For Release 2002/08/23 : CIA-RDP78B04560A004100010044-5

Target	Coordinates	WAC	Target Numbers BE	Target Numbers NPIC
25X1D AT LEAST 5 OTHER BUILDINGS. AREA B [redacted] -- 11 BARRACKS-TYPE AND AT LEAST 2 OTHER BUILDINGS. POSSIBLE REVETTED STORAGE AREA OBSERVED ADJACENT TO NORTH SIDE OF AREA B. [redacted] 25X1D				
CHANGPO-RI ARMY BARRACKS TWO SEPARATE AREAS IMMEDIATELY SW OF CHANGPO-RI. AREA A -- 43 BARRACKS-TYPE BUILDINGS, ONE LARGE ADMINISTRATION BUILDING, AND 13 STORAGE/SUPPORT BUILDINGS. AREA B (ONE NM NW OF AREA A) -- 8 BARRACKS-TYPE BUILDINGS AND 5 STORAGE/SUPPORT BUILDINGS. EXTENSIVE TRENCH SYSTEM OBSERVED IMMEDIATELY EAST. [redacted] 25X1D	3818N 12701E	0380	[redacted]	25X1A 66
CHUJA-DONG AREA, ARMY BARRACKS TWO AREAS, AT CHUJA-DONG AND 0.9 NM SE OF KIMHWA-UP (KUMSONG). AREA A (0.9 NM SE OF CHUJA-DONG AT UTM 25X1D [redacted] -- 6 BARRACKS, ONE ADMINISTRATION/SUPPORT AND 3 STORAGE BUILDINGS. AREA B (IN CHUJA-DONG AT UTM [redacted]) -- AN ADMINISTRATION AREA CONTAINS ONE E-SHAPED ADMINISTRATION, 2 ADMINISTRATION/SUPPORT AND	3820N 12731E 25X1D	0380	[redacted]	25X1A 84-E

Approved For Release 2002/08/23 : CIA-RDP78B04560A004100010044-5
25X1

Approved For Release 2002/08/23 : CIA-RDP78B04560A004100010044-5

Target	Coordinates	WAC	Target Numbers BE	Target Numbers NPIC
7 STORAGE BUILDINGS. A NUMBER OF POSSIBLY ASSOCIATED BUILDINGS STRUNG OUT ALONG THE VALLEY CONNECTING THESE AREAS INCLUDE 45 QUARTERS/HOUSING, ONE ADMINISTRATION, 2 ADMINISTRATION/SUPPORT, AND 26 MISCELLANEOUS STORAGE AND SUPPORT BUILDINGS. NUMEROUS DEFENSE POSITIONS OBSERVED ALONG THE DMZ EAST OF THIS AREA. [redacted] 25X1D				
SONGJONG AREA, MILITARY ACTIVITY IN A MOUNTAIN VALLEY 2 NM SW OF SONGJONG AT UTM [redacted]. SMALL CAMP CONTAINS 7 BUILDINGS, 6 SHEDS, AND AN UNOCCUPIED 4-GUN FA SITE. EXTENSIVE TRENCHING AND NUMEROUS STRONGPOINTS OBSERVED ALONG RIDGES TO THE SOUTH AND SW. [redacted] 25X1D	3821N 12748E	0380		84
SONGJONG, MILITARY CAMP 25X1D AT SONGJONG AT UTM [redacted] CAMP CONTAINS 9 BARRACKS, ONE ADMINISTRATION BUILDING, ONE STORAGE BUILDING, AND A MOTOR POOL WITH A VEHICLE SHED AND 6 TRUCKS. A MOTOR POOL APPROXIMATELY 500 FT NE CONTAINS ONE BARRACKS, ONE VEHICLE SHED, AND 16 TRUCKS. [redacted] 25X1D	3823N 12751E	0380		84-A
SAIRWON ARMY BARRACKS SOUTHWEST FIVE MAIN AREAS AT SAIRWON AND 2.5 NM ESE OF KIMHWA-UP (KUMSONG) EXTENDING APPROXIMATELY 2 NM WSW FROM SAIRWON ALONG A VALLEY.	3824N 12741E	0380	[redacted]	84-B

25X1D

25X1A

25X1 Approved For Release 2002/08/23 : CIA-RDP78B04560A004100010044-5

Approved For Release 2002/08/23 : CIA-RDP78B04560A004100010044-5

25X1

Target	Coordinates	WAC	Target Numbers	
			BE	NPIC
25X1D AREA A (0.75 NM WSW OF SAIRWON AT UTM [redacted] -- 16 BARRACKS AND 2 FOUNDATIONS, 3 ADMINISTRATION BUILDINGS, 4 ADMINISTRATION/ SUPPORT BUILDINGS, AND APPROXIMATELY 20 MISCELLANEOUS SUPPORT AND STORAGE BUILDINGS. APPROXIMATELY 25 VEHICLE REVETMENTS.				
AREA B (SAIRWON HEADQUARTERS 12TH INF DIV SW, 25X1A [redacted] WEST EDGE OF SAIRWON AT UTM 25X1D [redacted] -- ADMINISTRATION AREA CONTAINS 2 MULTISTORY ADMINISTRATION BUILDINGS, 4 ADMINISTRATION/SUPPORT BUILDINGS, AND APPROXIMATELY 20 MISCELLANEOUS SUPPORT AND STORAGE BUILDINGS.				
AREA C (1.2 NM WEST OF AREA A AT UTM 25X1D [redacted] -- VEHICLE STORAGE AREA CONTAINS SECURED MOTOR POOL, 7 POSSIBLE BARRACKS, AND AT LEAST 15 STORAGE BUILDINGS AND SHEDS. AT LEAST 5 UNIDENTIFIED VEHICLES OBSERVED IN MOTOR POOL.				
25X1D AREA D (1.5 NM WSW OF AREA A AT UTM [redacted] -- A SMALL POSSIBLY ASSOCIATED MOTOR PARK CONTAINS 3 SMALL SHEDS AND 3 TRUCKS.				
AREA E (2 NM WSW OF AREA A AT UTM 25X1D [redacted] -- 3 UNOCCUPIED 4-GUN FA SITES WITH 33 BUILDINGS AND 11 SHEDS DISPERSED ALONG 2 RAVINES. TWO UNIDENTIFIED TRUCKS OBSERVED. [redacted] 25X1D				

Approved For Release 2002/08/23 : CIA-RDP78B04560A004100010044-5

25X1

Approved For Release 2002/08/23 : CIA-RDP78B04560A004100010044-5

25X1

SECRET

Target	Coordinates	WAC	Target Numbers BE	Target Numbers NPIC
				25X1A
IGAN-DONG ARMY BARRACKS AT IGAN-DONG AND 2 NM WEST OF KIMHWA-UP (KUMSONG). AREA CONTAINS 10 BARRACKS, ONE ADMINISTRATION BUILDING, 16 STORAGE BUILDINGS, AND 10 SUPPORT BUILDINGS. [redacted] 25X1D	3825N 12734E	0380	[redacted]	84-C
CHANGDO-RI AREA, MILITARY COMPLEX THREE MAIN AREAS WITHIN 2.3 NM OF CHANGDO-RI. AREA A (CHANDO-RI ARMY BARRACKS, BE 25X1A [redacted], ON THE NW EDGE OF TOWN AT 25X1D UTM [redacted] -- APPROXIMATELY 15 LARGE BUILDINGS. AREA B (CHANGDO-RI ARMY BARRACKS NORTH, 25X1A [redacted], 2.3 NM NNE OF TOWN AT 25X1D [redacted] -- APPROXIMATELY 45 BUILDINGS. AREA C (CHANGDO-RI ARMY BARRACKS NE, BE 25X1A [redacted] 1.9 NM NE OF TOWN AT UTM 25X1D [redacted] -- APPROXIMATELY 25 MAJOR BUILDINGS. AN ADJACENT POSSIBLY ASSOCIATED AREA CONTAINS 28 SMALLER BUILDINGS. [redacted] 25X1D	3830N 12740E	0380		84-D
HOEJON-DONG AREA, MILITARY COMPLEX SIX MAJOR AREAS WITHIN 10 NM OF HOEJON-DONG (REFERENCED FROM HOEJON-DONG). 25X1D AREA A (APPROXIMATELY 2.5 NM ENE AT UTM [redacted] -- APPROXIMATELY 4 SQ MI AREA INCLUDES AT LEAST 10 SMALL DISPERSED BARRACKS AND STORAGE AREAS. ENTIRE AREA CONTAINS	3826N 12804E	0380		79

SECRET

Approved For Release 2002/08/23 : CIA-RDP78B04560A004100010044-5

25X1

Approved For Release 2002/08/23 : CIA-RDP78B04560A004100010044-5

Target	Coordinates	WAC	Target Numbers BE	Target Numbers NPIC
APPROXIMATELY 130 BUILDINGS. 25X1A AREA B (OUSIL ARMY BARRACKS, [redacted] 25X1A [redacted], APPROXIMATELY 5 NM SE AT UTM [redacted] -- APPROXIMATELY 4.5 SQ MI IN AREA, 25X1D ALONG BOTH BANKS OF THE SOYANG-GANG (RIVER), CONTAINS APPROXIMATELY 110 BUILDINGS. TWO REVETTED STORAGE AREAS CONTAIN A TOTAL OF APPROXIMATELY 70 BUILDINGS DISPERSED IN RAVINES. THREE TRUCKS OBSERVED. AREA C (EXTENDS APPROXIMATELY 3 NM ALONG BOTH SIDES OF STREAM, CENTERED 2.2 NM SSW OF HOEJON-DONG AT UTM [redacted] -- 3 MAJOR 25X1D SUBAREAS CONTAIN 90 MAJOR BUILDINGS. FOUR VEHICLES OBSERVED. 25X1A AREA D (SANGSIMPO ARMY BARRACKS, [redacted] [redacted], APPROXIMATELY 3.5 NM SW AT UTM 25X1A [redacted] -- APPROXIMATELY ONE SQ MI AREA CONTAINS AT LEAST 145 BUILDINGS. TWENTY-SIX SMALL, DISPERSED STORAGE SHEDS OBSERVED. TEN TRUCKS OBSERVED. AREA E (APPROXIMATELY 5 NM NNW AT UTM 25X1D [redacted] -- APPROXIMATELY 2.5 SQ MI IN AREA, CONTAINS 5 SMALL, DISPERSED BARRACKS AND STORAGE AREAS WITH A TOTAL OF 100 MAJOR BUILDINGS. TWENTY-NINE TRUCKS OBSERVED. 25X1D AREA F (CENTERED 2 NM NNW OF HOEJON-DONG AT UTM [redacted], EXTENDING 2 NM ALONG STREAM) -- 4 MAJOR SUBAREAS CONTAIN APPROXIMATELY 80 BUILDINGS. ONE TRUCK		25X1D		

Approved For Release 2002/08/23 : CIA-RDP78B04560A004100010044-5 25X1

Approved For Release 2002/08/23 : CIA-RDP78B04560A004100010044-5

Target	Coordinates	WAC	Target Numbers BE	Target Numbers NPIC
OBSERVED. 25X1D NUMEROUS SMALL BARRACKS AND STORAGE AREAS SCATTERED THROUGHOUT. DEFENSES INCLUDE TRENCHING, FORTIFICATIONS, AND THE FOLLOWING 20 OCCUPIED SITES -- SITE A (UTM. [redacted] -- 6-GUN OCCUPIED LIGHT AAA. SITE B (UTM [redacted] -- 6-GUN OCCUPIED LIGHT AAA. SITE C (UTM [redacted] -- 6-GUN OCCUPIED LIGHT AAA. SITE D (UTM [redacted] -- 6-GUN OCCUPIED LIGHT AAA. SITE E (UTM [redacted] -- 6-GUN OCCUPIED LIGHT AAA. SITE F (UTM [redacted] -- 3-GUN OCCUPIED LIGHT AAA. SITE G (UTM [redacted] -- 6-GUN OCCUPIED LIGHT AAA. SITE H (UTM [redacted] -- 6-GUN OCCUPIED LIGHT AAA. SITE I (UTM [redacted] -- 6-GUN LIGHT AAA, 4 OCCUPIED. SITE J (UTM [redacted] -- 6-GUN POSSIBLY OCCUPIED LIGHT AAA. SITE K (UTM [redacted] -- 6-GUN OCCUPIED LIGHT AAA. SITE L (UTM [redacted] -- 6-GUN OCCUPIED LIGHT AAA. SITE M (UTM [redacted] -- 4-GUN OCCUPIED LIGHT FA. SITE N (UTM [redacted] -- 4-GUN OCCUPIED LIGHT FA. SITE O (UTM [redacted] -- 4-GUN LIGHT FA,				

25X1D

SECRET
Approved For Release 2002/08/23 : CIA-RDP78B04560A004100010044-5
25X1

Approved For Release 2002/08/23 : CIA-RDP78B04560A004100010044-5

Target	Coordinates	WAC	Target Numbers BE	Target Numbers NPIC
25X1D 25X1D 2 OCCUPIED. SITE P (UTM [redacted] -- 4-GUN LIGHT FA ONE OCCUPIED. SITE Q (UTM [redacted] -- 4-GUN OCCUPIED LIGHT FA. SITE R (UTM [redacted] -- 4-GUN OCCUPIED LIGHT AAA. 25X1D SITE S (UTM [redacted] -- 6-GUN LIGHT AAA, 2 OCCUPIED. SITE T (UTM [redacted] -- 4-GUN OCCUPIED LIGHT FA. [redacted] 25X1D				
25X1D TAECHON-DONG AREA, MILITARY CAMP 2.3 NM ESE OF TAECHON-DONG AT UTM [redacted] CAMP CONTAINS 9 BARRACKS-TYPE BUILDINGS AND 6 SMALL REVETTED STORAGE SHEDS. [redacted] 25X1D	3830N 12815E	0380		79-A
CHANGJAE AREA, MILITARY CAMP THREE AREAS 2.3 NM EAST OF CHANGJAE (REFERENCED FROM CHANGJAE). 25X1D AREA A (ONE NM ENE AT UTM [redacted] -- 7 BARRACKS-TYPE BUILDINGS, ONE ADMINISTRATION BUILDING, AND 10 SMALL STORAGE/SUPPORT SHEDS. APPROXIMATELY 5 TRUCKS OBSERVED. AREA B (1.4 NM ESE AT UTM [redacted] -- 11 BARRACKS-TYPE BUILDINGS, ONE ADMINISTRATION BUILDING, AND 10 STORAGE/SUPPORT SHEDS. FIVE TRUCKS OBSERVED. AREA C (2.4 NM ESE AT UTM [redacted] -- 10 BARRACKS, ONE ADMINISTRATION BUILDING, AND 9	3833N 12812E 25X1D 25X1D	0380		79-B

Approved For Release 2002/08/23 : CIA-RDP78B04560A004100010044-5

Approved For Release 2002/08/23 : CIA-RDP78B04560A004100010044-5

Target	Coordinates	WAC	Target Numbers BE	Target Numbers NPIC
SUPPORT SHEDS. TWO TRUCKS OBSERVED. [redacted] 25X1D				
KUMGANG ARMY BARRACKS & HQ IV INF CORPS EAST FOUR AREAS WITHIN A 3.6 NM RADIUS OF ONGJOM-GOL (REFERENCED FROM ONGJOM-GOL). 25X1D	3837N 12801E	0380	25X1A [redacted]	82-A
AREA A (3.6 NM NORTH AT UTM [redacted] -- 4 BARRACKS, ONE ADMINISTRATION BUILDING, ONE MESSHALL, AND 8 SUPPORT BUILDINGS.				
AREA B (1.8 NM NORTH AT UTM [redacted] -- 9 25X1D MAJOR BUILDINGS AND 20 SMALLER SUPPORT/STORAGE BUILDINGS.				
AREA C (1.4 NM ENE AT UTM [redacted] -- 19 BARRACKS, 8 ADMINISTRATION BUILDINGS, AND 31 SUPPORT BUILDINGS. THIRTY-FOUR TRUCKS OBSERVED.	25X1D			
AREA D (1.7 NM EAST AT UTM [redacted] -- 25X1D 40 BARRACKS AND 13 SUPPORT-TYPE BUILDINGS. EIGHTEEN TRUCKS OBSERVED. DEFENSIVE POSITIONS INCLUDE TWO 6-GUN OCCUPIED AAA SITES AT UTM [redacted] AND 25X1D UTM [redacted] [redacted] 25X1D				
KOSONG AREA, MILITARY CAMPS TWO MILITARY CAMPS SOUTH OF KOSONG.	3837N 12817E	0380		67-E
CAMP A (2.9 NM SW AT UTM [redacted] -- 9 25X1D MAJOR BUILDINGS.				
CAMP B (2.2 NM SOUTH AT UTM [redacted] -- 18		25X1D		

25X1D

Approved For Release 2002/08/23 : CIA-RDP78B04560A004100010044-5

Approved For Release 2002/08/23 : CIA-RDP78B04560A004100010044-5

Target	Coordinates		WAC	Target Numbers BE	Target Numbers NPIC
25X1D MAJOR BUILDINGS SCATTERED IN A SMALL VALLEY. TWO 6-GUN OCCUPIED LIGHT AAA SITES OBSERVED IN THE KOSONG AREA AS FOLLOWS -- 1.7 NM SE AT UTM [redacted] AND 0.6 NM EAST AT UTM [redacted] [redacted] 25X1D			25X1D		
PYONGYANG/SA-DONG AREA, MILITARY INSTALLATION LARGE MILITARY HEADQUARTERS AREA ON EAST EDGE OF PYONGYANG (SW OF PYONGYANG EAST AIRFIELD). SEVERAL TRAINING AREAS OBSERVED WITHIN A 5 NM RADIUS OF HEADQUARTERS AREA. COMOR TARGET NO [redacted] 25X1A [redacted] 25X1D	3900N	12550E	0380		11-F
SAIN-NI ARMY BARRACKS AND STORAGE APPROXIMATELY ONE NM NW OF SAIN-NI (SAINJANG) AND 18 NM NNE OF PYONGYANG. PARTIALLY SECURED MILITARY INSTALLATION CONTAINS 4 BARRACKS, 2 PROBABLE BARRACKS, 4 STORAGE BUILDINGS, 2 ADMINISTRATION BUILDINGS, ONE PROBABLE MESSHALL, AND NUMEROUS SUPPORT BUILDINGS. STORAGE AREA IN NW SECTION OF INSTALLATION CONTAINS APPROXIMATELY 20 REVETTED BUILDINGS, ONE PROBABLE STORAGE BUILDING, APPROXIMATELY 5 SUPPORT BUILDINGS AND 14 UNIDENTIFIED VEHICLES. [redacted] 25X1D	3915N	12551E	0380	25X1A [redacted]	70
SINANJU AREA, MILITARY BKS AND TRAINING AREAS 12 NM SSE OF SINANJU. AREA CONTAINS 3 BARRACKS AREAS AND A TRAINING AREA FOR TRACKED VEHICLES WITH APPROXIMATELY 135 BARRACKS-TYPE BUILDINGS, 4 ADMINISTRATION-TYPE BUILDINGS,	3925N	12543E	0380		12-D

Approved For Release 2002/08/23 : CIA-RDP78B04560A004100010044-5 25X1

Approved For Release 2002/08/23 : CIA-RDP78B04560A004100010044-5

Target	Coordinates	WAC	Target Numbers BE	Target Numbers NPIC
ONE REVETTED STORAGE BUILDING, NUMEROUS SUPPORT BUILDINGS, AND PARADE GROUNDS. TRACK ACTIVITY OBSERVED IN TRAINING AREA. SEVEN PROBABLE VEHICLES OBSERVED. [redacted] 25X1D				
SINANJU AREA, MILITARY BKS & EXPL STOR AREAS APPROXIMATELY 9 NM SOUTH-SOUTHEAST OF SINANJU. THREE SEPARATE AREAS CONTAINING BARRACKS AND REVETMENTS CUT INTO HILLSIDES. AREA A (AT 39-28N 125-41E) -- APPROXIMATELY 100 BARRACKS-TYPE BUILDINGS, 4 OR 5 ADMINISTRATIVE BUILDINGS, AT LEAST 60 REVETMENTS CUT INTO THE HILLSIDE (MANY CONTAINING SMALL STORAGE BUILDINGS), NUMEROUS SMALL SUPPORT OR STORAGE-TYPE BUILDINGS, AND EXTENSIVE TRENCHING IN HILL AREA. AREA B (1.5 NM TO THE WEST AT 39-27N 125-40E) -- 30 BARRACKS-TYPE BUILDINGS, TRENCHING ON HILL. AREA C (1.5 NM SW OF AREA A AT 39-26N 125-39E) -- APPROXIMATELY 80 BARRACKS-TYPE BUILDINGS AROUND THREE SIDES OF HILL, ONE ADMINISTRATION BUILDING, PARADE GROUNDS, PROBABLE GARAGE AND VEHICLE HARDSTAND, AND 60 REVETMENTS. [redacted] 25X1D	3928N 12541E	0380		12-F
SINANJU AREA, MILITARY INSTALLATION ON PYONGYANG--SINANJU IMPROVED DIRT ROAD. INSTALLATION CONTAINS 11 BARRACKS, 3 PROBABLE BARRACKS, 2 POSSIBLE BARRACKS, 2 ADMINISTRATION/BARRACKS, ONE ADMINISTRATION, ONE STORAGE, ONE ADMINISTRATION/SUPPORT, AND 9 SUPPORT BUILDINGS.	3929N 12536E	0380		12-H

25X1 Approved For Release 2002/08/23 : CIA-RDP78B04560A004100010044-5

Approved For Release 2002/08/23 : CIA-RDP78B04560A004100010044-5

25X1

Target	Coordinates	WAC	Target Numbers BE	Target Numbers NPIC
25X1D				
CHOP-TONG AREA, MILITARY AREA 0.5 NM WEST OF CHOP-TONG. MILITARY AREA CONTAINS 14 LARGE BARRACKS-TYPE BUILDINGS, ONE ADMINISTRATION-TYPE BUILDING, ONE LONG STORAGE-TYPE BUILDING, ONE PROBABLE PARADE GROUND, A VEHICLE COMPOUND, AND 6 VEHICLE REVETMENTS. WITHIN A RADIUS OF ONE NM ARE SEVERAL STORAGE AREAS CONTAINING APPROXIMATELY 35 SMALL REVETTED STORAGE BUILDINGS, APPROXIMATELY 15 OTHER STORAGE BUILDINGS, AND NUMEROUS UNOCCUPIED SMALL TRENCHES AND GUN POSITIONS. 25X1D	3929N 12551E	0380		64
SINANJU AREA, MILITARY INSTALLATION ONE NM EAST OF NAMGYE-RI AND 5 NM SSE OF SINANJU. INSTALLATION CONTAINS 16 BARRACKS, 4 ADMINISTRATION BUILDINGS, 4 STORAGE BUILDINGS, 2 BARRACKS/STORAGE BUILDINGS, AN L-SHAPED ADMINISTRATION/SUPPORT BUILDING, AND NUMEROUS SUPPORT BUILDINGS. EXTENSIVE TRENCHING NORTH OF INSTALLATION. 25X1D	3932N 12537E	0380		12-G
SINANJU ARMY BARRACKS & STORAGE AREA APPROXIMATELY 3 NM SE OF SINANJU. AREA CONTAINS 33 LARGE BARRACKS-TYPE BUILDINGS, APPROXIMATELY 25 ADMINISTRATION AND SUPPORT BUILDINGS, AND APPROXIMATELY 50 REVETMENTS, 10 CONTAINING STORAGE BUILDINGS. 25X1D	3934N 12540E	0380		12-E

25X1A

Approved For Release 2002/08/23 : CIA-RDP78B04560A004100010044-5
25X1

Approved For Release 2002/08/23 : CIA-RDP78B04560A004100010044-5

25X1

SECRET

Target	Coordinates	WAC	Target Numbers BE	Target Numbers NPIC
			25X1A	
HASO-RI ARMY BARRACKS 5 NM EAST OF CHONGJU. INSTALLATION CONTAINS 36 BARRACKS, 5 ADMINISTRATION BUILDINGS, 12 STORAGE BUILDINGS, A VEHICLE MAINTENANCE/STORAGE BUILDING, 11 ADMINISTRATION/SUPPORT BUILDINGS, 2 STORAGE/SUPPORT BUILDINGS, AND NUMEROUS MISCELLANEOUS SUPPORT BUILDINGS. TWELVE UNIDENTIFIED VEHICLES OBSERVED. [redacted] 25X1D	3942N 12518E	0380	[redacted]	38-A
TAECHON AREA, MILITARY CAMP 4 NM NW OF TAECHON. CAMP COMPRISES 2 BARRACKS, 2 ADMINISTRATION, AND APPROXIMATELY 10 SUPPORT BUILDINGS. EIGHT HOUND HELICOPTERS ARE DISPERSED IMMEDIATELY NORTH OF THE AREA. A POSSIBLY ASSOCIATED AREA JUST SOUTH CONTAINS 13 SMALL STORAGE-TYPE BUILDINGS. [redacted] 25X1D	3957N 12525E	0380		7-B
YANGDOG-UP AREA, MILITARY STORAGE AREA IN VALLEY 1.8 NM SOUTH OF YANGDOG-UP (YANGDOK). STORAGE AREA CONTAINS 8 PROBABLE BARRACKS, 2 ADMINISTRATION BUILDINGS, ONE PROBABLE MESSHALL, AT LEAST 50 PARTIALLY REVETTED STORAGE BUILDINGS, AND 13 FOUNDATION SCARS FROM RAZED BUILDINGS. [redacted] 25X1D	3911N 12637E	0380		43-B
YANGDOG-UP AREA, MILITARY COMPLEX FOUR PROBABLE MILITARY AREAS IN YANGDOG-UP (YANGDOK) VICINITY (REFERENCED FROM YANGDOG-UP).	3914N 12638E	0380		43-D

SECRET

Approved For Release 2002/08/23 : CIA-RDP78B04560A004100010044-5

25X1

Approved For Release 2002/08/23 : CIA-RDP78B04560A004100010044-5

Target	Coordinates	WAC	Target Numbers	
			BE	NPIC
AREA A (5 NM WSW AT 39-12N 126-44E) -- 32 BARRACKS AND ASSOCIATED BUILDINGS. AREA B (6 NM WSW AT 39-13N 126-46E) -- 9 BARRACKS, ONE MULTISTORY ADMINISTRATION BUILDING, AND 18 SUPPORT/STORAGE BUILDINGS. AREA C (7 NM SW AT 39-11N 126-46E) -- 8 BARRACKS, 9 SUPPORT/STORAGE BUILDINGS, AND ONE T-SHAPED ADMINISTRATION BUILDING. AREA APPARENTLY PARTIALLY WALLED. AREA D (IN NE SECTION AT 39-11N 126-46E) -- POSSIBLE HEADQUARTERS AREA WITH 2 LARGE C-SHAPED AND 2 MEDIUM-SIZE ADMINISTRATION BUILDINGS, ONE AUDITORIUM, AND APPROXIMATELY 65 ASSOCIATED BARRACKS AND SUPPORT BUILDINGS. FOUR TRUCKS OBSERVED. PREVIOUSLY REPORTED STORAGE AREA AT 39-16N 126-46E IS REPORTED UNDER NPIC TARGET NO 38-43C. PREVIOUSLY REPORTED STORAGE AREA SOUTH OF YANGDOG-UP IS REPORTED UNDER NPIC TARGET NO 38Ø-43B. COMOR TARGET NO [redacted] 25X1A [redacted] 25X1D				
YANGDOG-UP AREA, POSS MILITARY STORAGE AREA 6 NM ENE OF YANGDOG-UP (YANGDOK) AT UTM [redacted]. STORAGE AREA CONTAINS 2Ø SEMI-REVETTED BUILDINGS SCATTERED ALONG VALLEY AND ONE ADMINISTRATION BUILDING AT ENTRANCE TO VALLEY.	3915N 12645E	Ø38Ø		43-C

25X1D

Approved For Release 2002/08/23 : CIA-RDP78B04560A004100010044-5 25X1

Approved For Release 2002/08/23 : CIA-RDP78B04560A004100010044-5

Target	Coordinates	WAC	Target Numbers BE	Target Numbers NPIC
25X1D [redacted]				
UNSAN AREA, MILITARY CAMP 5 NM SE OF UNSAN (UNSAN-NI). SECURED CAMP CONTAINS 19 BARRACKS, ONE LARGE U-SHAPED AND ONE T-SHAPED ADMINISTRATION BUILDING, AND 6 SUPPORT BUILDINGS. IMMEDIATELY SE IS A POSSIBLY SECURED MOTOR POOL WITH 2 LARGE POSSIBLE VEHICLE SHEDS. TWENTY-SEVEN POSSIBLY ASSOCIATED BARRACKS OBSERVED IN AREA. FIVE VEHICLES OBSERVED. [redacted] 25X1D	3919N 12604E	0380		76
UNSAN AREA, ORDNANCE DEPOT 6 NM NE OF UNSAN (UNSAN-NI). PROBABLY SECURED DEPOT CONTAINS 27 DISPERSED STORAGE BUILDINGS, 34 DISPERSED EXPLOSIVES STORAGE BUILDINGS, 7 BARRACKS, 9 BARRACKS FOUNDATIONS, ONE ADMINISTRATION BUILDING, 9 SUPPORT BUILDINGS, AND 2 VEHICLE HARDSTANDS WITH A TOTAL OF 35 FA PIECES AND 42 TRUCKS. [redacted] 25X1D	3926N 12608E	0380		76-D
WONSAN AREA, MILITARY BARRACKS AREAS TWO BARRACKS AREAS APPROXIMATELY 5 NM SOUTH OF WONSAN AIRFIELD (REFERENCED FROM THE AIRFIELD). AREA A (5 NM SOUTH AT 39-05N 127-29E) -- 7 BARRACKS, 2 ADMINISTRATION BUILDINGS, ONE MESSHALL, 13 PROBABLE QUARTERS, AND SEVERAL MISCELLANEOUS SUPPORT BUILDINGS. SEVEN TRUCKS AND 7 UNIDENTIFIED PIECES OF EQUIPMENT	3909N 12735E	0380		30-D

Approved For Release 2002/08/23 : CIA-RDP78B04560A004100010044-5

Approved For Release 2002/08/23 : CIA-RDP78B04560A004100010044-5

Target	Coordinates	WAC	Target Numbers BE	Target Numbers NPIC
OBSERVED. AREA B (5.2 NM SE AT 39-Ø5N 127-3ØE) -- 16 BARRACKS, 2 ADMINISTRATION BUILDINGS, AND 2 PROBABLE MESSHALLS. [redacted] 25X1D				
WONSAN, AAA DEFENSES THIRTEEN LIGHT AND MEDIUM AAA SITES IN AND AROUND WONSAN. SITE A [redacted] -- 4-GUN OCCUPIED. SITE B -- TWO 4-GUN OCCUPIED. SITE C -- 4-GUN OCCUPIED. SITE D -- 6-GUN OCCUPIED. SITE E -- 6-GUN OCCUPIED. SITE F -- 6-GUN OCCUPIED. SITE G -- 4-GUN OCCUPIED. SITE H -- 4-GUN OCCUPIED. SITE I -- 4-GUN OCCUPIED. SITE J -- 6-GUN UNOCCUPIED. SITE K -- 6-GUN OCCUPIED. SITE L -- 6-GUN UNOCCUPIED. SITE M -- 4-GUN UNOCCUPIED.	3910N 12727E	Ø38Ø		3Ø-F

Approved For Release 2002/08/23 : CIA-RDP78B04560A004100010044-5 25X1

Approved For Release 2002/08/23 : CIA-RDP78B04560A004100010044-5

Target	Coordinates	WAC	Target Numbers BE	Target Numbers NPIC
25X1D [redacted]				25X1A
MUNCHON NAVAL BASE WONSAN 4.8 NM NNE OF MUNCHON (MUNPYONG-NI). FACILITIES CONSIST OF A DRYDOCK, MARINE RAILWAY, BOAT BASIN, MOLE, SEVERAL QUAYS, ADMINISTRATION BUILDING, BARRACKS, SUPPORT BUILDINGS, AND OPEN STORAGE AREAS. VESSELS -- ONE POSSIBLE T-43-CLASS MSF, ONE PROBABLE NO 1-CLASS MSA, 10 P-6-CLASS PT, 5 PROBABLE WHOMPOA-CLASS YP, 3 P-4-CLASS PT, ONE LARGE PC, 5 MEDIUM PC, 12 SMALL PC, AND 3 UNIDENTIFIED PT. [redacted] 25X1D	3919N 12724E	0380	[redacted]	81
KOWON AREA, STORAGE AREA 5 NM NW OF KOWON. STORAGE AREA CONTAINS [redacted] AND 2 BUILDINGS. OPEN STORAGE AREA CONTAINS 11 PROBABLE CARGO TRUCKS AND 28 CANVAS-COVERED PROBABLE TANKS. [redacted] 25X1D	3930N 12710E	0380		37-B
HUNGDOKI-DONG/HAMHUNG AAA DEFENSES TWO 6-GUN PROBABLY OCCUPIED AAA SITES OBSERVED AT UTM [redacted] 25X1D OBLIQUITY PRECLUDES DETAILED INTERPRETATION. COMOR TARGET NO [redacted] 25X1A [redacted] 25X1D	3948N 12740E	0380		20-A
HAMHUNG AREA, MILITARY BARRACKS AREA 6 NM NE OF HAMHUNG. MILITARY AREA CONTAINS 11 BARRACKS, ONE H-SHAPED MESSHALL, 8 PROBABLE QUARTERS, AND APPROXIMATELY 20 MISCELLANEOUS SUPPORT	3959N 12738E	0380		20-C

25X1

Approved For Release 2002/08/23 : CIA-RDP78B04560A004100010044-5

25X1

Approved For Release 2002/08/23 : CIA-RDP78B04560A004100010044-5

Target	Coordinates	WAC	Target Numbers BE	Target Numbers NPIC
BUILDINGS. A SECURED MOTOR PARK CONTAINS 5 PROBABLE MEDIUM FA PIECES, 4 SMALL PROBABLE FA PIECES, AND 4 UNIDENTIFIED VEHICLES. NUMEROUS UNOCCUPIED GUN EMPLACEMENTS SURROUND THE INSTALLATION. [redacted] 25X1D				
MAYANG-DO NAVAL BASE 2.5 NM SE OF SINPO AT NE END OF MAYANG-DO (ISLAND). GRAVING DOCK (APPROXIMATELY 400 X 80 FT) 25X1C OBSERVED UNDER CONSTRUCTION ON MISSION [redacted] 25X1C [redacted] IS NOW COMPLETED. CONSTRUCTION OF SUPPORT FACILITIES CONTINUES IMMEDIATELY WEST OF GRAVING DOCK. VESSELS -- ONE W-CLASS SS AT PIER, ONE W-CLASS SS IN GRAVING DOCK, AND SEVERAL SMALL HARBOR CRAFT. (SEE ATTACHMENT 10) COMOR TARGET NO [redacted] 25X1A [redacted] 25X1D	3959N 12812E	0380	[redacted]	25X1A 56-A
ELECTRONICS/COMMUNICATIONS				
MAYANG-DO, SUSPECT RADAR SITE TWO POSSIBLE RADAR SITES ON HILLTOPS AT 40-01N 128-09E AND 39-59N 128-13E. OBLIQUITY PRECLUDES DETAILED INTERPRETATION. [redacted] 25X1D	3959N 12811E	0380		56-B
INDUSTRY				
ONGJIN AREA, ORE EXTRACTION & PROC INDUSTRY ORE PROCESSING PLANT CONTAINS LARGE ORE CONCENTRATION MILL BUILDING, 2 OPEN TANKS,	3757N 12522E	0380		25-C

Approved For Release 2002/08/23 : CIA-RDP78B04560A004100010044-5

Approved For Release 2002/08/23 : CIA-RDP78B04560A004100010044-5

Target	Coordinates	WAC	Target Numbers BE	Target Numbers NPIC
TRANSFORMER YARD, PILES OF ORE CONCENTRATE AND TAILINGS, TAILING POND AND SEVERAL SMALLER PROCESSING BUILDINGS. TWO ROAD-SERVED, OPEN-PIT MINES OBSERVED 1.5 AND 2.2 NM NORTH OF ORE PROCESSING AREA. [redacted] 25X1D				
HAEJU CEMENT COMPANY CHOSEN 2.8 NM SOUTH OF HAEJU AND 7.5 NM SOUTH OF TONGAEPO. RAIL- AND WATER-SERVED PLANT CONTAINS A GRINDING SECTION, CLINKER STORAGE BUILDING, BOILER PLANT, KILN BUILDING, MIXING TANKS, 5 SILOS, A SPRAY POND, AND NUMEROUS ASSOCIATED BUILDINGS. SMOKE EMITTING FROM STACKS INDICATES PLANT IS IN OPERATION. [redacted] 25X1D	3759N 12542E	0380	[redacted]	19-C 25X1A
YONGCHON HEAVY FABRICATION INDUSTRY 1.7 NM SW OF YONGCHON (YANGSI). RAIL-SERVED HEAVY PROCESSING INDUSTRY CONTAINS 3 MONITOR-ROOFED BUILDINGS CONNECTED BY A FLAT-ROOFED BUILDING AND ONE OTHER LARGE BUILDING, A STEAM PLANT, SEVERAL SMALL BUILDINGS, AND A TRANSFORMER YARD. CONSTRUCTION ACTIVITY INDICATES PLANT EXPANSION ON THE NE EDGE OF INDUSTRIAL AREA. 25X1D [redacted] 25X1D	3957N 12427E	0380		100

Approved For Release 2002/08/23 : CIA-RDP78B04560A004100010044-5

25X1

Target	Coordinates	WAC	Target Numbers BE	Target Numbers NPIC
[redacted]				
CHANGIN-NI, MINING COMPLEX LARGE NON-FERROUS ORE CONCENTRATION PLANT AND ASSOCIATED MINE WITH LARGE ADMINISTRATIVE CENTER AND HOUSING AREA. [redacted] 25X1D	3906N 12627E	0380	25X1D	57
MUNCHON NON-FERROUS METALS PLANT AT MUNCHON (MUNPYONG-NI). PLANT COMPRISES A SMELTING AND REFINING AREA, ORE CONCENTRATION BUILDING, ROASTING BUILDINGS, ELECTRICAL REFINING BUILDINGS, AND NUMEROUS MISCELLANEOUS REFINING AND PROCESSING BUILDINGS. [redacted] 25X1D	3914N 12721E	0380	[redacted]	81-A 25X1A
CHONNAE CEMENT PLANT NORTH EDGE OF CHONNAE (CHONNAE-RI). PLANT CONTAINS A COVERED ROTARY KILN, 8 PROBABLE STORAGE SILOS, NUMEROUS PROCESSING BUILDINGS. A PROBABLE LIMESTONE QUARRY IMMEDIATELY NORTH. [redacted] 25X1D	3922N 12712E	0380		99
BASIC SERVICES				
SUPUNG-NODONGJAGU HYDRO POWER PLANT 1.4 NM ENE OF SUPUNG-NODONGJAGU (SUPUNG-DONG).	4027N 12458E	0290	[redacted]	80 25X1A

Approved For Release 2002/08/23 : CIA-RDP78B04560A004100010044-5

Target	Coordinates	WAC	Target Numbers BE	Target Numbers NPIC
SEVERAL STORAGE AREAS. DOCK AREA RAIL SERVED. VESSELS -- ONE 195 FT COASTAL FREIGHTER UNDER CONSTRUCTION AND NUMEROUS SMALL CRAFT. COMOR TARGET NO [redacted] 25X1A [redacted] 25X1D				
STORAGE				
SAKCHU AREA, STORAGE AREA TWO STORAGE AREAS SOUTH OF SAKCHU.	4018N 12504E	0290		111
AREA A (3.9 NM SOUTH OF SAKCHU AT UTM [redacted] -- 22 STORAGE BUILDINGS AND 10 SUPPORT BUILDINGS DISPERSED IN A VALLEY. 25X1D				
AREA B (5.1 NM SE OF SAKCHU AT UTM [redacted] -- APPROXIMATELY 95 STORAGE BUILDINGS (5 WITH ROOFS MISSING) AND APPROXIMATELY 70 SUPPORT BUILDINGS DISPERSED IN 2 VALLEYS. 25X1D				
[redacted] 25X1D				
KANGCHON, STORAGE INSTALLATION IMMEDIATELY EAST OF KANGCHON AND 4.5 NM NW OF PUKCHONG. STORAGE AREA REPORTED ON MISSION [redacted] 25X1C [redacted] CONTAINS 5 BUILDINGS (ONE WITH ROOF DISMANTLED) AND 8 POSSIBLE BUILDING FOUNDATIONS. AREA APPARENTLY USED FOR AGRICULTURAL STORAGE. 25X1 [redacted] 25X1D	4017N 12814E	0290		113
SAIN-NI AREA, STORAGE AREA 2.8 NM NNE OF SAIN-NI (SAINJANG).	3917N 12554E	0380		70-A

25X1 Approved For Release 2002/08/23 : CIA-RDP78B04560A004100010044-5

Approved For Release 2002/08/23 : CIA-RDP78B04560A004100010044-5

Target	Coordinates		WAC	Target Numbers BE	Target Numbers NPIC
SECURED, RAIL-SERVED STORAGE AREA CONTAINS 14 STORAGE BUILDINGS, 6 SUPPORT BUILDINGS, AND 2 POSSIBLE [redacted] 25X1D					
SINANJU AREA, STORAGE AREAS 6.4 NM EAST OF SINANJU. TWO STORAGE AREAS IN SEPARATE VALLEYS CONTAIN A TOTAL OF 18 STORAGE BUILDINGS. [redacted] 25X1D	3935N	12545E	0380		12-I
TAECHON PETROLEUM PRODUCTS STORAGE 2.8 NM NW OF TAECHON. AREA COMPRISES 10 [redacted] BUNKERS AND APPROXIMATELY 10 SUPPORT BUILDINGS. [redacted] 25X1D	3957N	12527E	0380	[redacted]	7-A
SINCHANG-NI AREA, STORAGE AREAS 2 NM SSE OF SINCHANG-NI. AREA CONTAINS APPROXIMATELY 75 WIDELY DISPERSED STORAGE BUILDINGS, APPROXIMATELY 25 SUPPORT BUILDINGS, AND 4 LARGE WAREHOUSE-TYPE BUILDINGS. [redacted] 25X1D	3921N	12609E	0380		76-C
CHUNGCHON AREA, POL STORAGE 4 NM SW OF CHUNGCHON. ROAD-SERVED POL STORAGE AREA CONTAINS APPROXIMATELY 100 PARTIALLY REVETTED CYLINDRICAL POL TANKS IN 14 SEPARATE GROUPS. [redacted] 25X1D	3932N	12616E	0380		88
KUJANG AREA, STORAGE AREA 2 NM SE OF KUJANG (KUJANG-DONG) AND 6.5 NM WNW	3951N	12603E	0380		75

25X1 25X1D 25X1 25X1A 25X1 25X1D 25X1D

Approved For Release 2002/08/23 : CIA-RDP78B04560A004100010044-5 25X1

Approved For Release 2002/08/23 : CIA-RDP78B04560A004100010044-5 25X1

Target	Coordinates	WAC	Target Numbers BE	Target Numbers NPIC
OF CHANGSANG-NI. RAIL- AND ROAD-SERVED STORAGE AREA CONTAINS AT LEAST 90 STORAGE, 5 ADMINISTRATION, AND APPROXIMATELY 30 MISCELLANEOUS BUILDINGS. [redacted] 25X1D				
URBAN COMPLEXES				
SINUIJU COMPLEX COMPLEX, APPROXIMATELY 5 SQ MI IN AREA CONTAINS A TEXTILE PLANT, A POSSIBLE SYNTHETIC FIBER PLANT, A CEMENT/LIME PLANT, AND AN UNIDENTIFIED HEAT PROCESSING PLANT AS THE MAJOR INDUSTRIAL COMPONENTS OF THE COMPLEX. OPEN STORAGE OF MATERIALS INDICATES THE CEMENT/LIME PLANT IS ACTIVE. THE STATUS OF THE OTHER PLANTS CANNOT BE DETERMINED. TRANSPORTATION FACILITIES CONSIST OF A MARSHALLING YARD, UIJU AIRFIELD, AND APPROXIMATELY 2,000 FT OF QUAY AREA ON THE YALU RIVER. COMOR TARGET NO [redacted] 25X1A [redacted] 25X1D	4006N 12424E	0290	[redacted]	25X1A 81
ONGJIN COMPLEX SMALL COMMUNITY, LESS THAN ONE SQ MI IN AREA, IS PRIMARILY RESIDENTIAL WITH A SMALL PROCESSING INDUSTRY, MINOR RAIL FACILITIES, A SMALL STORAGE AREA, AND A MOTOR POOL CONTAINING APPROXIMATELY 11 TRUCKS. COMOR TARGET NO [redacted] 25X1A [redacted] 25X1D	3756N 12522E	0380	[redacted]	25X1A 25-D
YONAN COMPLEX COMPLEX, APPROXIMATELY ONE SQ MI IN AREA, IS	3754N 12610E	0380	[redacted]	25X1A 61-B

Approved For Release 2002/08/23 : CIA-RDP78B04560A004100010044-5 25X1

Approved For Release 2002/08/23 : CIA-RDP78B04560A004100010044-5

25X1

Target	Coordinates		WAC	Target Numbers BE	Target Numbers NPIC
PRIMARILY RESIDENTIAL WITH MINOR RAIL FACILITIES, A FEW POSSIBLE LIGHT INDUSTRIES, AND 2 MOTOR POOLS WITH A TOTAL OF 9 PROBABLE TRUCKS. EXTENSIVE TRENCHING IN THE HILLS TO THE NORTHWEST. COMOR TARGET NO [redacted] 25X1A [redacted] 25X1D					
KAESONG COMPLEX COMPLEX, APPROXIMATELY 4 SQ MI IN AREA, PRIMARILY RESIDENTIAL, INCLUDES SEVERAL SMALL INDUSTRIES, A MINING AREA, A MOTOR POOL WITH APPROXIMATELY 35 TRUCKS, AND RAIL FACILITIES CONTAINING A YARD AND 3 SIDINGS WITH 2 ENGINES, 8 PASSENGER CARS, 12 GONDOLA CARS, 23 BOX CARS, AND 14 UNIDENTIFIED CARS. FOUR MILITARY AREAS LOCATED WITHIN 5 NM OF KAESONG (SEE NPIC TARGET 380-35-F). COMOR TARGET NO [redacted] 25X1A [redacted] 25X1D	3758N	12633E	0380	[redacted]	35 25X1A
HAEJU COMPLEX COMPLEX, 3.5 SQ MI IN AREA, CONTAINS RAIL-YARDS, PORT FACILITIES, AND INDUSTRIAL AREAS. COMOR TARGET NO [redacted] 25X1A [redacted] 25X1D	3802N	12542E	0380	[redacted]	19-A 25X1A
KUMCHON COMPLEX COMPLEX, LESS THAN ONE SQ MI IN AREA, IS MAINLY RESIDENTIAL WITH SEVERAL COMMERCIAL BUILDINGS, A SMALL STORAGE AREA, A HIGHWAY BRIDGE, A RAILROAD BRIDGE, AND A RAILROAD YARD. BARRACKS AREA OBSERVED ONE NM EAST. [redacted] 25X1D	3809N	12628E	0380	[redacted]	42 25X1A

Approved For Release 2002/08/23 : CIA-RDP78B04560A004100010044-5

25X1

Approved For Release 2002/08/23 : CIA-RDP78B04560A004100010044-5

Target	Coordinates	WAC	Target Numbers BE	Target Numbers NPIC
PYONGGANG COMPLEX RAIL-SERVED, PRIMARILY RESIDENTIAL COMPLEX, APPROXIMATELY ONE SQ MI IN AREA, WITH MARSHALLING YARD AND REPAIR SHOPS. OBLIQUITY PRECLUDES FURTHER INTERPRETATION. [redacted] 25X1D	3824N 12717E	0380	[redacted]	25X1A 26-A
CHANGJON COMPLEX COMPLEX, LESS THAN ONE SQ MI IN AREA, IS PRIMARILY RESIDENTIAL, THE MAJOR INDUSTRY APPARENTLY IS FISHING. COMOR TARGET NO [redacted] 25X1A [redacted] 25X1D	3844N 12812E	0380	[redacted]	25X1A 67-D
SUNCHON COMPLEX COMPLEX, APPROXIMATELY 2 SQ MILES IN AREA, HAS EXPANDED TO THE SE SIDE OF THE TAEDONG-GANG (RIVER) AND CONTAINS LARGE RAILYARDS AND SHOPS, 2 RAIL-SERVED INDUSTRIES UNDER CONSTRUCTION, ONE RAIL-SERVED BRICK KILN, AND A LARGE HOUSING AREA. HIGHWAY BRIDGE AND RAIL BRIDGE CONNECT OLD TOWN WITH NEW EXPANDED AREA. COMOR TARGET NO [redacted] 25X1A [redacted] 25X1D	3925N 12556E	0380	[redacted]	25X1A 41
CHONGJU COMPLEX RAIL-SERVED PRIMARILY RESIDENTIAL COMPLEX, APPROXIMATELY 3 SQ MI IN AREA, CONTAINS RAIL YARDS AND SEVERAL STORAGE AREAS. COMOR TARGET NO [redacted] 25X1A [redacted] 25X1D	3941N 12513E	0380	[redacted]	25X1A 38
KAECHON COMPLEX COMPLEX, APPROXIMATELY 2 SQ MI IN AREA,	3941N 12553E	0380	[redacted]	25X1A 40

Approved For Release 2002/08/23 : CIA-RDP78B04560A004100010044-5

Approved For Release 2002/08/23 : CIA-RDP78B04560A004100010044-5

Target	Coordinates	WAC	Target Numbers BE	Target Numbers NPIC
CONTAINS RAILROAD YARDS AND SHOPS. MINING ACTIVITY AT EAST EDGE OF COMPLEX. COMOR TARGET NO [redacted] 25X1A [redacted] 25X1D				
WONSAN COMPLEX APPROXIMATELY 5 SQ MI IN AREA. MAINLY INDUSTRIAL COMPLEX INCLUDES LOCOMOTIVE WORKS, RAILROAD YARDS AND SHOPS, WHARVES AND DOCKS. COMOR TARGET NO [redacted] 25X1A [redacted] 25X1D	3909N 12727E	0380	[redacted]	25X1A 30-B
KOWON COMPLEX COMPLEX COMPRISES NUMEROUS RESIDENTIAL, COMMERCIAL, AND INDUSTRIAL BUILDINGS, AND A RAIL CLASSIFICATION YARD WITH ASSOCIATED SHOPS. COMOR TARGET NO [redacted] 25X1A [redacted] 25X1D	3926N 12715E	0380	[redacted]	25X1A 37
HUNGDOKI-DONG COMPLEX 25X1A COMPLEX, APPROXIMATELY 15 SQ MI IN AREA, INCLUDES INDUSTRIES, RAIL AND PORT FACILITIES. HUNGDOKI-DONG NITROGEN FERTILIZER PLANT AT 39-50N 127-38E [redacted] -- INCLUDES RAIL AND PORT FACILITIES, 3 LARGE MONITOR ROOF BUILDINGS (1,100 X 550 FT, 550 X 370 FT, AND 500 X 350 FT), A BANK OF 16 LARGE VERTICAL GASHOLDERS, POWER SUB-STATION, PIPELINES, SMALLER VERTICAL TANKS THROUGHOUT PLANT, AND NUMEROUS SMALLER BUILDINGS. HUNGDOKI-DONG COPPER REFINERY AT 39-50N 127-37E (BE NO 25X1A [redacted]) OBSERVED IMMEDIATELY SW OF THE NITROGEN FERTILIZER PLANT.	3950N 12737E	0380	[redacted]	25X1A 22-A

Approved For Release 2002/08/23 : CIA-RDP78B04560A004100010044-5 25X1

Approved For Release 2002/08/23 : CIA-RDP78B04560A004100010044-5

Target	Coordinates		WAC	Target Numbers BE	Target Numbers NPIC
25X1A HUNGDOKI-DONG CHEMICAL PLANT PONGUNG AT 39-51N 127-35E [redacted] -- LARGE, RAIL-SERVED COMBINE WITH EXTENSIVE PIPELINES, 9 LARGE GASHOLDERS, ONE GROUP OF 12 THICKENING TANKS, ONE OF 9, AND ONE OF 2, A POWER SUBSTATION, 15 LARGE PROCESSING BUILDINGS, NUMEROUS SUPPORT BUILDINGS, AND SMALL VERTICAL TANKS. HUNGDOKI-DONG EXPLOSIVES PLANT AT 39-49N 127-35E [redacted] -- 92 REVETTED BUILDINGS, 120 OTHER ASSOCIATED BUILDINGS, AND RAIL FACILITY ON SW EDGE OF COMPLEX. A LARGE FABRICATION PLANT TO THE EAST CONTAINS 2 LARGE FABRICATION/ASSEMBLY BUILDINGS AND APPROXIMATELY 20 OTHER BUILDINGS. VESSELS -- 3 FREIGHTERS AND NUMEROUS SMALL CRAFT. [redacted] 25X1D					
HAMHUNG COMPLEX COMPLEX, APPROXIMATELY 6 SQ MI IN AREA, IS PRIMARILY RESIDENTIAL WITH SOME SMALL AGRICULTURAL PROCESSING AND WOODWORKING INDUSTRIES, RAILROAD YARDS AND SHOPS, A LIGHT FABRICATION INDUSTRY WITH SEVERAL LARGE BUILDINGS UNDER CONSTRUCTION, AND A PROBABLE VEHICLE REPAIR PLANT. [redacted] 25X1D	3955N	12732E	0380	25X1A [redacted]	20-B
MISCELLANEOUS					
TOKCHON AREA, PROB VEHICLE REPAIR FACILITY 1.7 NM WSW OF TOKCHON. RAIL-SERVED FACILITY CONTAINS 3 MONITOR-ROOF, 25 STORAGE, AND NUMEROUS SMALLER ASSOCIATED	3945N	12618E	0380		47-A

25X1A

25X1 Approved For Release 2002/08/23 : CIA-RDP78B04560A004100010044-5

Approved For Release 2002/08/23 : CIA-RDP78B04560A004100010044-5

Target	Coordinates	WAC	Target Numbers	
			BE	NPIC
BUILDINGS AND A POSSIBLE FOUNDRY. OBLIQUITY PRECLUDES VEHICLE COUNT. FACILITY PARTIALLY OBSCURED BY A MOUNTAIN. 25X1D				

Approved For Release 2002/08/23 : CIA-RDP78B04560A004100010044-5

Approved For Release 2002/08/23 : CIA-RDP78B04560A004100010044-5

SECTION II

THIS SECTION PROVIDES A LISTING OF THOSE TARGETS WHICH COULD BE IDENTIFIED BUT NOT INTERPRETED.

Approved For Release 2002/08/23 : CIA-RDP78B04560A004100010044-5

Approved For Release 2002/08/23 : CIA-RDP78B04560A004100010044-5

Target	Coordinates		WAC	Target Numbers BE	Target Numbers NPIC
-CHINA-					
AIR INSTALLATIONS				25X1A	
KUAN-TIEN AIRFIELD WEST COMOR TARGET NO [redacted] 25X1A [redacted] 25X1D	4042N	12436E	0290	[redacted]	42
CHU-CHENG AIRFIELD COMOR TARGET NO [redacted] 25X1A [redacted] 25X1D	3602N	11926E	0381	[redacted]	115
YEN-TAI AIRFIELD SOUTH COMOR TARGET NO [redacted] 25X1A [redacted] 25X1D	3724N	12121E	0381	[redacted]	80-A
MILITARY INSTALLATIONS					
HAI-YANG TAO, NAVAL INSTALLATION [redacted] 25X1D	3903N	12310E	0380		78
HAI-YANG, MILITARY INSTALLATION [redacted] 25X1D	3647N	12109E	0381	25X1A	129
FU-SHAN ARMY BARRACKS SOUTHWEST [redacted] 25X1D	3729N	12114E	0381	[redacted]	80-B
FU-HSIEN, MILITARY COMPLEX [redacted] 25X1D	3937N	12202E	0381		21-C

Approved For Release 2002/08/23 : CIA-RDP78B04560A004100010044-5 25X1

Approved For Release 2002/08/23 : CIA-RDP78B04560A004100010044-5

Target	Coordinates	WAC	Target Numbers BE	Target Numbers NPIC
INDUSTRY				
YEN-TAI SHIPYARD [redacted] 25X1D	3732N 12124E	Ø381		8Ø-C
PORTS AND HARBORS				
YEN-TAI PORT FACILITIES [redacted] 25X1D	3732N 12124E	Ø381	[redacted]	25X1A 8Ø-D
URBAN COMPLEXES				
YEN-TAI COMPLEX COMOR TARGET NO [redacted] 25X1A [redacted] 25X1D	3732N 12124E	Ø381		8Ø
-NORTH KOREA-				
MISSILES				
PYONGYANG SAM SITE B17-2 [redacted] 25X1D	3845N 12551E	Ø38Ø	[redacted]	25X1A 11-L
PYONGYANG PROBABLE SAM ASSEMBLY AREA [redacted] 25X1D	3851N 12549E	Ø38Ø		11-M
AIR INSTALLATIONS				
ONCHON AIRFIELD COMOR TARGET NO [redacted] 25X1A [redacted] 25X1D	3854N 12514E	Ø38Ø	[redacted]	25X1A 16

Approved For Release 2002/08/23 : CIA-RDP78B04560A004100010044-5

25X1 Approved For Release 2002/08/23 : CIA-RDP78B04560A004100010044-5

Target	Coordinates	WAC	Target Numbers BE	Target Numbers NPIC
MILITARY INSTALLATIONS				
I-DONG AREA, POSSIBLE MILITARY INSTALLATION [redacted] 25X1D	4012N 12611E	0290		109-B
ONGJIN AREA, COASTAL DEFENSE POSITION [redacted] 25X1D	3743N 12528E	0380		25-A
NAMPO NAVAL BASE COMOR TARGET NO [redacted] 25X1A [redacted] 25X1D	3843N 12524E	0380	[redacted]	17-A 25X1A
KUMCHON AREA, MILITARY INSTALLATIONS COMOR TARGET NO [redacted] 25X1A [redacted] 25X1D	3812N 12631E	0380		42-C
CHANGPO-RI AREA, MILITARY CAMPS [redacted] 25X1D	3817N 12658E	0380		66-A
ANHYOP ARMY BARRACKS SOUTHEAST [redacted] 25X1D	3820N 12655E	0380	[redacted]	46-B 25X1A
MUNSU-RI AREA, MILITARY AREAS [redacted] 25X1D	3821N 12651E	0380		46-A
MUNSU-RI AREA, ARMY BARRACKS [redacted] 25X1D	3824N 12653E	0380		46
KOKSAN AREA, MILITARY INSTALLATIONS COMOR TARGET NO [redacted] 25X1A [redacted] 25X1D	3847N 12641E	0380		49
SINANJUNG-NI ARMY BKS [redacted] 25X1D	3838N 12744E	0380	[redacted]	82-B 25X1A

Approved For Release 2002/08/23 : CIA-RDP78B04560A004100010044-5 25X1

Approved For Release 2002/08/23 : CIA-RDP78B04560A004100010044-5

Target	Coordinates		WAC	Target Numbers BE	Target Numbers NPIC
HOEYANG HQ FIRST ARMY GROUP COMOR TARGET NO [redacted] 25X1A [redacted] 25X1D	3842N	12737E	0380	[redacted]	44
HWACHON-NI AREA, BARRACKS AREAS [redacted] 25X1D	3844N	12749E	0380		44-B
PYONGYANG ARMY BARRACKS AND STORAGE WEST [redacted] 25X1D	3902N	12539E	0380	[redacted]	11-E
YONGJU-DONG, POSS MILITARY ENGR TRAINING FAC [redacted] 25X1D	3903N	12552E	0380		11-K
CHONG-DONG ARMY BARRACKS AND TRNG AREA [redacted] 25X1D	3906N	12557E	0380	[redacted]	77
PYONGYANG AREA, PROB MIL BARRACKS AREA [redacted] 25X1D	3907N	12546E	0380		71-A
NAMGUNGNI SANUM DONG ARMY BARRACKS [redacted] 25X1D	3908N	12546E	0380	[redacted]	71
WONJIN-NI ARMY SUPPLY DEPOT [redacted] 25X1D	3949N	12507E	0380		6-A
ELECTRONICS/COMMUNICATIONS					
PYONGYANG RADIO STATION SOUTHWEST [redacted] 25X1D	3857N	12541E	0380	[redacted]	11-N
KA-DO, POSSIBLE RADAR SITES [redacted] 25X1D	3933N	12438E	0380		72

25X1A

Approved For Release 2002/08/23 : CIA-RDP78B04560A004100010044-5

Approved For Release 2002/08/23 : CIA-RDP78B04560A004100010044-5

Target	Coordinates		WAC	Target Numbers BE	Target Numbers NPIC
INDUSTRY					
HAEJU EXPLOSIVES PLANT [redacted] 25X1D	3801N	12538E	0380	[redacted]	25X1A 19-D
CHANGYON-UP AREA, MINING & PROC ACTIVITY [redacted] 25X1D	3815N	12509E	0380		87
SUNAN, MINING AREA [redacted] 25X1D	3907N	12539E	0380		8-A
BASIC SERVICES					
KOJO HPP 1 CHUNGDAE-RI [redacted] 25X1D	3847N	12748E	0380	[redacted]	25X1A 44-C
PORTS AND HARBORS					
HAEJU, PORT FACILITIES [redacted] 25X1D	3759N	12542E	0380		19-B
RESEARCH AND DEVELOPMENT 25X2					
[redacted]					
STORAGE					
SAMDUNG AREA, STORAGE AREA [redacted] 25X1D	3859N	12608E	0380		53-A
PYONGYANG, STORAGE AREAS [redacted] 25X1D	3910N	12549E	0380		11-J

Approved For Release 2002/08/23 : CIA-RDP78B04560A004100010044-5 25X1

Approved For Release 2002/08/23 : CIA-RDP78B04560A004100010044-5

Target	Coordinates	WAC	Target Numbers BE	Target Numbers NPIC
URBAN COMPLEXES				25X1A
NAMPO COMPLEX 25X1A COMOR TARGET NO [redacted] [redacted] 25X1D	3843N 12524E	Ø38Ø	[redacted]	17
PYONGSAN COMPLEX 25X1A COMOR TARGET NO [redacted] [redacted] 25X1D	3819N 12623E	Ø38Ø		36
[redacted]				
25X1D 25X1D				

Approved For Release 2002/08/23 : CIA-RDP78B04560A004100010044-5

25X1

Approved For Release 2002/08/23 : CIA-RDP78B04560A004100010044-5

INDEX

THIS INDEX PROVIDES A LISTING OF ALL TARGETS CONTAINED IN SECTIONS I AND II. THE INDEX IS ARRANGED ALPHABETICALLY BY PLACE NAME WITHIN COUNTRY.

Approved For Release 2002/08/23 : CIA-RDP78B04560A004100010044-5

Approved For Release 2002/08/23 : CIA-RDP78B04560A004100010044-5

INDEX PAGE

-CHINA-

AN-TUNG AIRFIELD 1
AN-TUNG ARMY BARRACKS NORTH 11
AN-TUNG ARMY BARRACKS NORTHEAST 12
AN-TUNG ARMY BARRACKS SHIH-YING-CHIEH 11
AN-TUNG COMPLEX 39
AN-TUNG PORT FACILITIES 37
AN-TUNG-HSIEN AIRFIELD 2
AN-TUNG-HSIEN AREA, RADAR SITE 33
AN-TUNG, MILITARY INSTALLATION 11
AO-SHAN-WEI, COASTAL DEFENSE SITE 18
CHANG-CHIAO AIRFIELD 10
CHENG-YANG AREA, BARRACKS AREAS 17
CHENG-YANG, INDUSTRIAL INSTALLATION 35
CHI-MO AREA MILITARY CAMP 19
CHI-MO AREA, MILITARY INSTALLATION 19
CHI-MO, BARRACKS AREA 19
CHIAO-HSIEN AIRFIELD 4
CHIN-HSIEN AIRFIELD SOUTHEAST 1 6
CHIN-HSIEN AMMUNITION DEPOT ERH-SHIH-LI-PU 29
CHIN-HSIEN AMMUNITION DEPOT LO-TENG-TUNG 27
CHIN-HSIEN AREA, DEFENSE POSITIONS 26
CHIN-HSIEN AREA, WAREHOUSE AREA 29
CHIN-HSIEN COMPLEX 41
CHIN-HSIEN, MILITARY AREAS 27
CHIN-HSIEN, MILITARY COMPLEX 27
CHING-TAO AIRFIELD 3
CHING-TAO AREA, BARRACKS AREAS 16
CHING-TAO AREA, NAVAL INSTALLATION 15
[redacted] 25X1
CHING-TAO COMPLEX 39
CHING-TAO MOTOR TORPEDO BOAT BASE 14
CHING-TAO NAVAL DOCKYARD 15
CHING-TAO SEAPLANE STATION 3

Approved For Release 2002/08/23 : CIA-RDP78B04560A004100010044-5

25X1

Approved For Release 2002/08/23 : CIA-RDP78B04560A004100010044-5

	PAGE
CHING-TAO SUBMARINE BASE	15
CHING-TUI-TZU AREA, DEFENSE POSITIONS	13
CHING-TUI-TZU AREA, POSSIBLE RADAR SITE	33
CHING-TUI-TZU COMPLEX	39
CHOU-CHIA-TIEN BARRACKS	14
CHOU-CHIA-TUN AMMUNITION DEPOT	25
CHOU-SHUI-TZU AIRFIELD	6
CHU-CHENG AIRFIELD	87
CHUANG-HO ARMY BARRACKS AND HQ 115TH DIV	31
CHUANG-HO, PROBABLE MILITARY AREAS	30
FU-HSIEN AIRFIELD	8
FU-HSIEN, MILITARY COMPLEX	87
FU-HSIEN, STORAGE FACILITY	39
FU-SHAN ARMY BARRACKS SOUTHWEST	87
HAI-YANG TAO, NAVAL INSTALLATION	87
HAI-YANG, MILITARY INSTALLATION	87
HOU-CHI TAO, POSSIBLE RADAR	34
HSIAO-CHIN TAO, GUN EMPLACEMENTS	22
HSIAO-KOU, POSSIBLE MILITARY AREA	12
HSIN-CHIN AIRFIELD	8
HSIN-CHIN AIRFIELD SOUTH	7
HSIN-CHIN AREA, MOTOR POOL	37
HSIN-CHIN ARMY BARRACKS	30
HUA-CHIA-TUN AIRFIELD	8
KAO-MI AIRFIELD	2
KU-SHAN AREA, AAA SITES	14
KUAN-TIEN AIRFIELD WEST	87
LAI-YANG AIRFIELD	5
LAI-YANG, MILITARY INSTALLATIONS	19
LIANG-CHIA-TIEN AREA, DRIVER TRAINING AREA	29
LING-SHAN-WEI AREA, BARRACKS AREAS	33
LING-SHAN-WEI NAVAL BASE U/C	32
LIU-TING AIRFIELD	3
LU-CHIAO AIRFIELD	9
LU-SHUN-KOU AREA, DEFENSE POSITIONS	23
LU-SHUN-KOU COMPLEX	40

SECRET 25X1
Approved For Release 2002/08/23 : CIA-RDP78B04560A004100010044-5

Approved For Release 2002/08/23 : CIA-RDP78B04560A004100010044-5

PAGE

LU-SHUN-KOU NAVAL BASE AND SHIPYARD 24
LU-SHUN-KOU SUBMARINE BASE 23
LU-TA AMMO DEPOT CHOU-SHUI-TZU 26
LU-TA AREA, MOTOR POOL 27
LU-TA AREA, RADAR SITE 34
LU-TA ARMY SUPPLY DEPOTS CHOU-SHUI-TZU 25
LU-TA CHEMICAL COMBINE KAN-CHING-TZU 36
LU-TA COMPLEX 40
LU-TA CRUISE-MISSILE LAUNCH SITE 1
LU-TA PETROLEUM REFINERY 37
LU-TA PORT FACILITIES 38
LU-TA SHIPYARD 35
LU-TA SHIPYARD HSING-PU 35
LU-TA STEEL PLANT 36
LU-TA, DEFENSE POSITIONS 25
NAN-CHENG-HUANG TAO RADAR SITE 34
NAN-CHENG-HUANG TAO, MILITARY ACTIVITY 22
NING-PO AIRFIELD 9
PEI-CHENG-HUANG TAO, GUN EMPLACEMENT 23
PENG-LAI ARMY BARRACKS AND STORAGE 20
PENG-LAI PORT FACILITIES 38
SAN-SHIH-LI-PAO AIRFIELD 7
SHA-TZU-KANG AREA, PROB RADAR SITE 33
SHIH-CHENG TAO, MILITARY INSTALLATION 32
SU-CHIA-TUN, MILITARY INSTALLATIONS 29
SUNG-SHU AMMUNITION STORAGE DEPOT 31
TA-CHIN TAO, GUN EMPLACEMENTS 22
TA-CHU-SHAN TAO AREA, GUN SITE 21
TA-CHU-SHAN TAO, MILITARY AREA 21
TA-PAO AIRFIELD 2
TA-SAN-SHAN TAO, COASTAL DEFENSES 25
TA-WANG-CHIA TAO, COASTAL DEFENSE POSITIONS 12
TO-CHI TAO, COASTAL DEFENSE POSITIONS 22
TU-CHENG-TZU AIRFIELD 5
WANG-CHUANG AREA, POSSIBLE RADIO STATION 34
WU-LUNG-PEI ARMY BARRACKS AREA SOUTH 12

Approved For Release 2002/08/23 : CIA-RDP78B04560A004100010044-5

Approved For Release 2002/08/23 : CIA-RDP78B04560A004100010044-5

25X1

PAGE

YEN-TAI AIRFIELD SOUTH 87
YEN-TAI COMPLEX 88
YEN-TAI PORT FACILITIES 88
YEN-TAI SHIPYARD 88
YING-CHENG-TZU AIRFIELD 6
YING-CHENG-TZU AREA, MILITARY TRAINING AREA 26

-NORTH KOREA-

AEPO-RI, MILITARY AREAS 48
ANHYOP ARMY BARRACKS SOUTHEAST 89
CHAHO-NODONGJAGU PORT FACILITIES 77
CHANGDO-RI AREA, MILITARY COMPLEX 60
CHANGIN-NI, MINING COMPLEX 75
CHANGJAE AREA, MILITARY CAMP 63
CHANGJON COMPLEX 82
CHANGJON PORT FACILITIES 77
CHANGPO-RI AREA, MILITARY CAMPS 89
CHANGPO-RI AREA, PROBABLE MILITARY AREAS 56
CHANGPO-RI ARMY BARRACKS 57
CHANGYON-UP AREA, MINING & PROC ACTIVITY 91
CHOM-MAUL ARMY BARRACKS 53
CHONG-DONG ARMY BARRACKS AND TRNG AREA 90
CHONGJU COMPLEX 82
CHONNAE CEMENT PLANT 75
CHOP-TONG AREA, MILITARY AREA 67
CHUJA-DONG AREA, ARMY BARRACKS 57
CHUNGCHON AREA, POL STORAGE 79
HAEJU CEMENT COMPANY CHOSEN 74
HAEJU COMPLEX 81
HAEJU EXPLOSIVES PLANT 91
HAEJU, PORT FACILITIES 91
HAGARU-RI AREA, HYDRO POWER PLANTS 76
HAMHUNG AREA, MILITARY BARRACKS AREA 72
HAMHUNG COMPLEX 84
HASO-RI ARMY BARRACKS 68

Approved For Release 2002/08/23 : CIA-RDP78B04560A004100010044-5

25X1

Approved For Release 2002/08/23 : CIA-RDP78B04560A004100010044-5

	PAGE
HOEJON-DONG AREA, MILITARY COMPLEX	60
HOEYANG HQ FIRST ARMY GROUP	90
HUNGDOKI-DONG COMPLEX	83
HUNGDOKI-DONG/HAMHUNG AAA DEFENSES	72
HWACHON-NI AREA, BARRACKS AREAS	90
I-DONG AREA, POSSIBLE MILITARY INSTALLATION	89
IGAN-DONG ARMY BARRACKS	60
KA-DO, POSSIBLE RADAR SITES	90
KAECHON COMPLEX	82
KAESONG AREA, MILITARY CAMP	51
KAESONG AREA, MILITARY COMPLEX	51
KAESONG COMPLEX	81
KANGCHON, STORAGE INSTALLATION	78
KOJO HPP 1 CHUNGDAE-RI	91
KOKSAN AREA, MILITARY INSTALLATIONS	89
KOSONG AREA, MILITARY CAMPS	64
KOWON AREA, STORAGE AREA	72
KOWON COMPLEX	83
KUHWA-RI AREA, MILITARY AREA	54
KUHWA-RI AREA, MILITARY DEFENSES	54
KUJANG AREA, STORAGE AREA	79
KUMAM-GOL, MILITARY AREAS	50
KUMCHON AREA, MILITARY INSTALLATIONS	89
KUMCHON COMPLEX	81
KUMGANG ARMY BARRACKS & HQ IV INF CORPS EAST	64
KUMSAN-NI AREA, CD POSITIONS	47
KUYONG-NI AREA, MILITARY CAMP	47
MAJONG, MILITARY CAMP	48
MAYANG-DO NAVAL BASE	73
MAYANG-DO, SUSPECT RADAR SITE	73
MUNCHON NAVAL BASE WONSAN	72
MUNCHON NON-FERROUS METALS PLANT	75
MUNSU-RI AREA, ARMY BARRACKS	89
MUNSU-RI AREA, MILITARY AREAS	89
NAMGUNGNI SANUM DONG ARMY BARRACKS	90
NAMPO COMPLEX	92

Approved For Release 2002/08/23 : CIA-RDP78B04560A004100010044-5

Approved For Release 2002/08/23 : CIA-RDP78B04560A004100010044-5

	PAGE
YANGDOG-UP AREA, MILITARY STORAGE AREA	68
YANGDOG-UP AREA, POSS MILITARY STORAGE AREA	69
YONAN COMPLEX	80
YONAN, ARMY BARRACKS	49
YONGCHON HEAVY FABRICATION INDUSTRY	74
YONGJU-DONG, POSS MILITARY ENGR TRAINING FAC	90
YONGMAE-DO, COASTAL DEFENSE POSITIONS	46

Approved For Release 2002/08/23 : CIA-RDP78B04560A004100010044-5

Approved For Release 2002/08/23 : CIA-RDP78B04560A004100010044-5

25X1

APPENDIX

COLUMN HEADINGS

City, Installation--This column contains the name of the city or town nearest the installation, followed by the name of the installation. If the name of the installation is now known, it is titled according to its function. Where appropriate, the city and installation names are followed by a capsule description.

Coordinates--Coordinates are referenced to the SW corner of the minute square. When the subject installation covers a wide area, coordinates are given for the approximate center of the installation.

WAC--This column provides the World Aeronautical Chart number for that area in which the subject installation is situated.

Installation Numbers--This column is divided into two subcolumns. The first subcolumn lists, when known, the BE installation number assigned to the installation. The second subcolumn lists the installation number assigned by NPIC. Installation numbers, when used to reference an item, should be prefixed by the appropriate WAC number, since installation numbers are repeated from WAC to WAC. For example, there is an NPIC target number 0499-15-A and an NPIC target number 0498-15-A. In each instance, the NPIC installation number is 15-A, but the installations appear on different WAC charts.

COMOR TARGET NUMBERS

Target numbers assigned by the Committee on Overhead Reconnaissance (COMOR), when available, are listed directly above the photo reference data.

PHOTO REFERENCE DATA

The photo reference data indicates the frame (s) on which the installation appears.

CONDITIONS AFFECTING PHOTOGRAPHY

Following the photo reference data, symbols indicate conditions which affect the appearance of the installation on the photography. The symbols are: C (clear); SC (scattered clouds); HC (heavy clouds); SC-HC (scattered-to-heavy clouds); H (haze); CS (cloud shadow); SD (semi-darkness); O (obliquity); and PQ (poor image quality).

Approved For Release 2002/08/23 : CIA-RDP78B04560A004100010044-5
25X1

Approved For Release 2002/08/23 : CIA-RDP78B04560A004100010044-5



NPIC J-5655 (11/64)

CHING-TAO MOTOR TORPEDO BASE, CHINA.

Approved For Release 2002/08/23 : CIA-RDP78B04560A004100010044-5

Approved For Release 2002/08/23 : CIA-RDP78B04560A004100010044-5

25X1

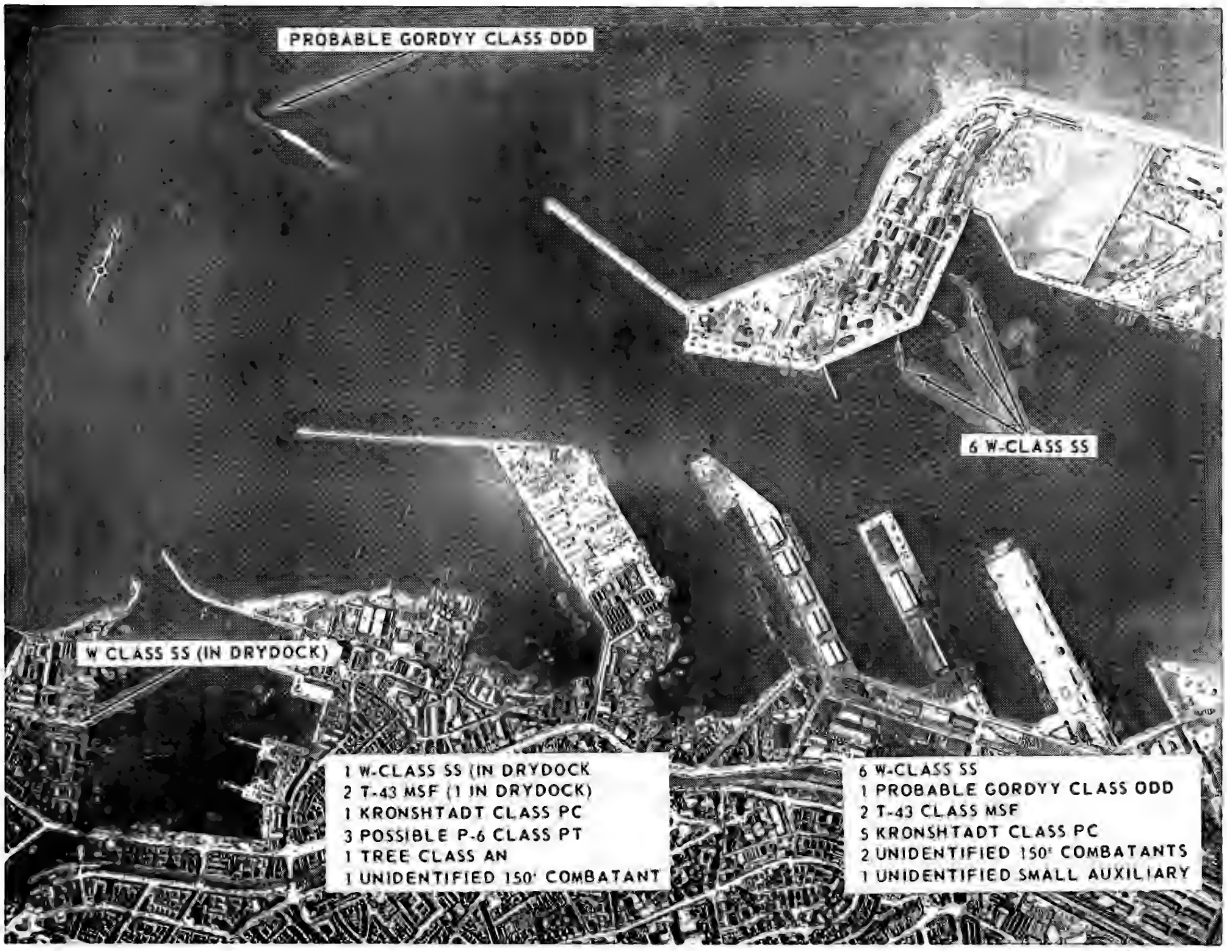

CHING-TAO SUBMARINE BASE AND NAVAL DOCKYARD, CHINA.

Approved For Release 2002/08/23 : CIA-RDP78B04560A004100010044-5

25X1

Approved For Release 2002/08/23 : CIA-RDP78B04560A004100010044-5

NPIC J-5729 (11/64)

LAI-YANG MILITARY INSTALLATIONS, CHINA.

Approved For Release 2002/08/23 : CIA-RDP78B04560A004100010044-5

Approved For Release 2002/08/23 : CIA-RDP78B04560A004100010044-5

25X1

SECRET

NPIC/R-1624/64
ATTACHMENT 4



NPIC J-5730 (11/64)

LAI-YANG MILITARY INSTALLATIONS, CHINA.

SECRET

25X1

Approved For Release 2002/08/23 : CIA-RDP78B04560A004100010044-5

Approved For Release 2002/08/23 : CIA-RDP78B04560A004100010044-5



LU-SHUN-KOU NAVAL BASE, SHIPYARD, AND SUBMARINE BASE, CHINA.

Approved For Release 2002/08/23 : CIA-RDP78B04560A004100010044-5

Approved For Release 2002/08/23 : CIA-RDP78B04560A004100010044-5



NPIC J-5732 (11/64)

LU-TA SHIPYARD, CHINA.

Approved For Release 2002/08/23 : CIA-RDP78B04560A004100010044-5

Approved For Release 2002/08/23 : CIA-RDP78B04560A004100010044-5



NPIC J-5733 (11/64)

LU-TA SHIPYARD, CHINA.

Approved For Release 2002/08/23 : CIA-RDP78B04560A004100010044-5

Approved For Release 2002/08/23 : CIA-RDP78B04560A004100010044-5



25X1D

NPIC J-5734 (11/64)

PUKCHANG-NI AIRFIELD, NORTH KOREA.

Approved For Release 2002/08/23 : CIA-RDP78B04560A004100010044-5

Approved For Release 2002/08/23 : CIA-RDP78B04560A004100010044-5

25X1D

Approved For Release 2002/08/23 : CIA-RDP78B04560A004100010044-5

Approved For Release 2002/08/23 : CIA-RDP78B04560A004100010044-5

25X1

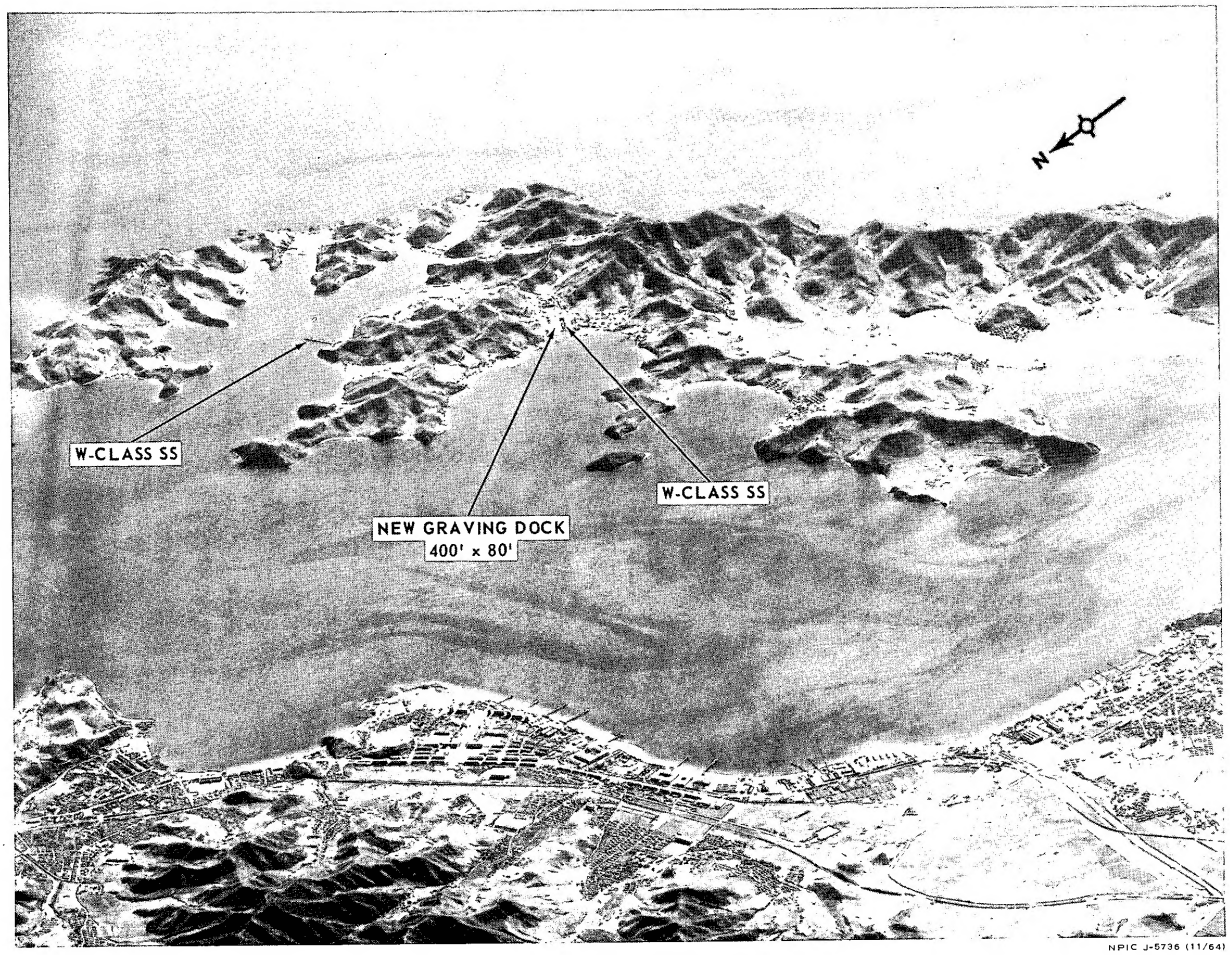

NPIC J-5736 (11/64)

MAYANG-DO NAVAL BASE, NORTH KOREA.

Approved For Release 2002/08/23 : CIA-RDP78B04560A004100010044-5

25X1

Approved For Release 2002/08/23 : CIA-RDP78B04560A004100010044-5

25X1

25X1
Approved For Release 2002/08/23 : CIA-RDP78B04560A004100010044-5